State of Illinois
Illinois Department of Natural Resources

Illinois Public Hunting Areas Report

Illinois Department of Natural Resources
Public Lands - Hunting Effort and Harvest

2013 - 2014 Season
April 1, 2013 to March 31, 2014

By Gary E. Potts and Connie Wieda-Stark
Division of Wildlife Resources

Dr. James Herkert, Director
Office of Resource Conservation

John Buhnerkempe, Chief
Division of Wildlife Resources

August, 2014

PERMISSION TO QUOTE

Persons wishing to quote from this record or to use it in other forms should first obtain permission from the Project Leader or the Chief of the Division of Wildlife Resources – Illinois Department of Natural Resources.

Equal opportunity to participate in programs of the Illinois Department of Natural Resources (IDNR) and those funded by the U.S Fish and Wildlife Service and other agencies is available to all individuals regardless of race, sex, national origin, disability, age, religion or other non-merit factors. If you believe you have been discriminated against, contact the funding source's civil rights office and/or the Equal Employment Opportunity Officer, IDNR, One Natural Resources Way, Springfield, IL 62702-1271, 217/782-2662; TTY 217/782-9175.

This information may be provided in an alternative format if required. Contact the IDNR Clearinghouse at 217/782-7498 for assistance.

Printed by the authority of the State of Illinois

TABLE OF CONTENTS

Abstract …….. i

Acknowledgment …… ii

Introduction …… 1

Methods and Procedures …… 2

Illinois Public Hunting Sites …….. 6

Illinois Public Hunting Sites Location Map …….. 7

Hunting Effort & Wildlife Harvest on Public Hunting Areas:

Table 1. Region 1 …….. 8

Table 2. Region 2 …….. 11

Table 3. Region 3 …….. 12

Table 4. Region 4 …….. 14

Table 5. Region 5 …….. 16

Table 6. Illinois public hunting sites with no site data collection …… 18

Table 7. Summary of hunting effort and wildlife harvest on Illinois public hunting areas by region ……. 19

Table 8. Statewide change of the 2013-14 vs. 2012-13 hunting season ……. 20

Graphs. 1986-2013 hunting effort, acreage and harvest data …… 21

Table 9. Mourning Dove hunting effort and harvest …….. 25

Table 10. Hunting effort and wildlife harvest on controlled hunting areas on Illinois public land …….. 26

Table 11. The statewide public lands wildlife habitat development Project – federal aid project W-76-D ……. 27

Table 12. The statewide public lands wildlife habitat development Project (federal aid project W-76-D) change 2013-14 vs. 2012-13 seasons ……. 30

Table 13. Waterfowl harvest, hunter trips and success rates during the 2013-14 Illinois waterfowl season at 49 public areas …… 31

Table 14. Teal harvest, days afield and success rate during the 16 day Teal season in 2013 …… 33

Table 15. Ducks harvested, days afield and success rate during the 2 day Youth hunting season in 2013 …… 33

References …… 34

Illinois Public Hunting Areas Report – 2013 – 2014 Season

Abstract: The 2013-2014 hunting seasons opened on April 1, 2013 and ended March 31, 2014. The Illinois Department of Natural Resources (IDNR) managed 201 public hunting sites during this period. Various methods of data collection were used and information was recorded at 182 public land sites throughout Illinois. There are 19 additional sites that allow public hunting that currently have no facilities or resources available for on-site data collection. A multitude of factors may influence hunter use and harvest, including the severe winter we experienced in 2013-2014. Statewide 231,400 hunting trips resulted in 170,076 units of wildlife harvested on Illinois public lands. This equates to a hunter success ratio of 0.73 units of wildlife harvested per hunter trip. Hunting effort and harvest both decreased about 10%, respectively, compared to the 2012-13 hunting season. Mourning dove and waterfowl (duck) harvests can experience extreme harvest fluctuation annually due to liberal bag limits, habitat conditions and fall migration chronology. The 2013 mourning dove harvest increased by 95 birds and duck harvest decreased by 20,271 birds. Wildlife harvest increases (units in parentheses) were recorded for ring-necked pheasant (4,654) and geese (546). Harvest decreases are noted for squirrels (1,663), cottontail rabbit (95), bobwhite quail (207), eastern wild turkey (181), white-tailed deer firearm (518), white-tailed deer archery (43), raccoon (30) and a combination of 13 other species comprised primarily of furbearers and crow (629). The 2013-2014 trapping season marked the 2nd year in a row that river otters were trapped in Illinois with a total of 74 river otters harvested on statewide public lands.

ACKNOWLEDGMENTS

A special note of thanks goes to the many individuals who are responsible for providing information in this report. Site personnel operate check stations and perform other duties associated with collection of daily, weekly, monthly and annual hunting effort and harvest data. District wildlife biologists coordinate the data collection and summarize the final results. Other Illinois Department of Natural Resources (IDNR) administrative and field staff provide technical information and guidance in various ways. The efforts of IDNR staff results in a high quality long term data base that provides valuable information for wildlife management purposes.

INTRODUCTION

The ***Illinois Public Hunting Areas Report*** is developed each year to provide information on public hunting/trapping effort and wildlife harvest. This year's report provides both hunting and trapping information on 201 Illinois Department of Natural Resources (IDNR) owned, leased and managed public hunting sites.

Three tables (13, 14 and 15) contained in this report, provide specific information concerning the 2013-14 waterfowl season on 49 public land sites where waterfowl hunting is provided in Illinois.

The Federal Aid in Wildlife Restoration Program (resulting from the Pittman-Robertson Act of 1937 – a cost share program administered by the U.S. Fish & Wildlife Service) has either funded or is currently funding wildlife habitat developments, or has acquired land on 116 of the 182 public hunting and trapping areas. Pittman-Robertson (P-R) funding provides wildlife habitat development, maintenance activity, research projects and land acquisition for wildlife management purposes in Illinois. P-R funds also provide funding for Illinois hunter safety course administration and materials. The purpose of the P-R Act is to strengthen the ability of the States to preserve, protect and enhance wild animal and bird resources. Benefits include providing increased public enjoyment of these resources.

METHODS AND PROCEDURES

Methods:

The principal methods used to document hunting/trapping effort and collect harvest data are through manned hunter check stations, permits issued from both the IDNR permit office and the individual site, annual registration and sign in/sign out boxes and through on-line registration and reporting. A majority of these methods have existed on a large number of Illinois public land sites since inception of the respective hunting and trapping programs. Hunter survey questionnaires are periodically used by a few waterfowl sites where limited staff and other complications result in limited or no consistent hunting or trapping data collection. Data is submitted by site staff either monthly or annually for district wildlife biologist summary tabulation. The IDNR ***ILCHECK*** *telephone and on-line check-in systems are utilized for white-tailed deer and wild turkey, providing more detailed harvest information from an increased number of public land sites.*

Procedures:

Project personnel that collect hunting/trapping effort and harvest data for this report use four forms and/or the online harvest information.

- ***Hunter Harvest Survey (Forms A & B)*** *– These surveys are completed on a daily basis by hunters during the respective hunting season. It lists such information as the user's name, address, date, hours hunted and species harvested. These forms are then compiled on a monthly basis for submission to the site's district wildlife biologist. Several different styles of waterfowl data collection sheets are used by various sites – the waterfowl summary for B is a representative sample used by waterfowl sites.*

- ***Monthly Hunter Harvest Summary (Form C)*** *– This form is utilized by site staff to compile monthly hunting effort and harvest data. The sites list their name, region, year and month the data is compiled. Hunter trips are recorded by species for dove, deer, wild turkey and squirrels. Waterfowl hunting sites use a modified version of this form that lists duck and goose species. Hunter trips for individuals pursuing upland game species; rabbit, quail, woodcock, pheasant and other species are usually grouped.*

- ***2013-2014 Hunting Effort and Harvest Report Summary – For Illinois Public Hunting Sites (Form D)*** *– This annual report form is compiled by each respective district wildlife biologist. The biologists tabulate each of the monthly report submissions (Form D), from April 1, 2013 through March 31, 2014, received from their public land sites. This form lists summary information that is used to compile the 2013-2014* ***Illinois Public Hunting Areas Report.***

- ***Free Site Hunting Windshield Cards Online –*** *The online free hunting windshield card system was initiated in April of 2010 at Region 3 public hunting areas on a trial basis while developing the program for statewide implementation. The IDNR now uses the online free site hunting windshield card and harvest reporting system on many sites statewide. Go to https://dnr.state.il.us/lands/landmgt/programs/windshieldcard/index.asp to view the "Free Site Hunting Permits" system.* ***Inasmuch as the on-line windshield card system is relatively new, take care when comparing data with years prior to the adoption of this system.***

Daily Hunter Harvest Summary (FORM A)

Area: _____ Year: _____ Manned Check Station ( ) Yes ( ) No Sheet No. _____

HUNTERS PLEASE PROVIDE COMPLETE INFORMATION

Hunters Name / Address	Month Day	Hours Hunted	Dove	Squirrel	Rabbit	Pheasant	Quail	Deer Gun	Deer Bow	Other Species Number Harvest & Hours Hunted
Total Each Column										

Daily Waterfowl Hunter Harvest Summary (FORM B)

Name & Address	Check-In Time	Check-Out Time	Total Harvest	Mallard	Wood Duck	Widgeon	Gadwell	Teal	Shoveler	Other duck species - list species & no. List geese species harvested & no.
Total Each Column										

Monthly Hunter Harvest Summary (FORM C)

Site Name : _____ Region: _____

Month: _____ Year: _____

Species Hunted	Number of Hunter Trips	Number Harvested
1. Dove		
2. Squirrel		
3. Rabbit		
4. Pheasant		
5. Quail		
6. Deer (Bow)		
7. Deer (Gun)		
Name Other Species		
8.		
9.		
10.		
Total all Columns		

2013-2014 Hunting Effort and Harvest Report-Summary for Illinois Public Hunting Sites (Form D)

District Wildlife Biologist:

Sites	Total Acres	Total Acres Hunted	Hunter Trips	Dove	Squirrel	Rabbit	Pheasant	Quail	Ducks	Geese	Wild Turkey	Deer/ Gun	Deer/ Bow	Total Other Species	Total Units Harvested
1															0
2															0
3															0
4															0
5															0
6															0
7															0
8															0
9															0
10															0
11															0
12															0
13															0
14															0
15															0
16															0
17															0
18															0
TOTALS	0	0	0	0	0	0	0	0	0	0	0	0	0	0	0

Region 1 Sites	Beaver	Coot	Coyote	Crow	Fox	Mink	Muskrat	Opossum	Raccoon	River Otter	Skunk	Snipe	Wood-chuck	Wood-cock	Totals
1															0
2															0
3															0
4															0
5															0
6															0
7															0
8															0

ILLINOIS PUBLIC HUNTING SITES

REGION 1

1. Anderson Lake SFWA
2. Apple River Canyon SP Complex
3. Argyle Lake SP
4. Banner Marsh SFWA
5. Big Bend SFWA
6. Big River SF
7. Bradford SHA
8. Castle Rock SP
9. Donnelley SFWA
10. Double "T" SFWA
11. Dublin Highlands SHA
12. Franklin Creek SNA
13. French Bluff SNA
14. George S. Park SNA
15. Green River SWA
16. Hanover Bluff SNA
17. Hennepin Canal ST
18. Ilo Dillin SHA
19. Johnson Sauk Trail SRA
20. Jubilee College SP
21. Kishwaukee River SNA
22. Lake DePue SFWA
23. Lake Le-Aqua-Na SRA
24. Little Rock Creek SHA
25. Lowden/Miller SF
26. Lowden Memorial SP
27. Mackinaw River SFWA
28. Manito SHA
29. Marseilles SFWA
30. Marshall SFWA
31. Matthiessen SP
32. Mautino SFWA
33. Maytown SHA
34. Miller-Anderson Woods SNA
35. Mississippi-Palisades SP
36. Mississippi River Pool #16 SFWA
37. Mississippi River Pool #17 SFWA
38. Mississippi River Pool #18 SFWA
39. Mitchell's Grove SNA
40. Morrison-Rockwood SP
41. Nachusa Prairie SNA
42. Pekin Lake SFWA
43. Powerton Lake SFWA
44. Rall Woods SNA
45. Rice Lake SFWA
46. Rock Cut SP
47. Rockton Bog SNA
48. Sand Prairie SHA
49. Sandy Ford SNA
50. Shabbona Lake SP
51. Sinnissippi Lake SWA
52. Snakeden Hollow SFWA
53. Spoon River SF
54. Spring Lake SFWA
55. Starved Rock SP
56. Steward SHA
57. Tapley Woods SNA
58. Victoria SHA
59. Wards Grove SNA
60. White Pines SP
61. Whitefield SHA
62. Winston Tunnel SNA
63. Witkowsky SWA
64. Woodford County SFWA

REGION 2

65. Chain-O-Lakes SP
66. Des Plaines SFWA
67. Des Plaines Game Propagation Center NC
68. Heidecke Lake FWA/GLP SNA
69. I & M Canal ST
70. James Pate Phillip SP
71. Kankakee River SP
72. Mazonia-Braidwood SFWA
73. Momence Wetlands SNA
74. Moraine Hills SP
75. Redwing Slough SNA/ Deer Lake SNA
76. Silver Springs SFWA
77. Volo-Wilson Bog SNA
78. William W. Powers SRA

REGION 3

79. Birkbeck SHA
80. Butterfield Trail SRA
81. Clifton SHA
82. Clinton Lake SRA
83. Eagle Creek SRA
84. Finfrock SHA
85. Fox Ridge SP
86. Gifford SHA
87. Hallsville SHA
88. Harry "Babe" Woodyard SNA
89. Herschel Workman SHA
90. Hidden Springs SF
91. Hindsboro SHA
92. Hurricane Creek (Paul C. Burrus) SHA
93. Iroquois County SFWA
94. Kickapoo SRA
95. **Larry D. Closson SHA (Hickory Ridge)***
96. Lincoln Trail SP
97. Loda SHA
98. Middle Fork SFWA
99. Milks Grove SHA
100. Moraine View SRA
101. Perdueville SHA
102. Saybrook SHA
103. Shelbyville SFWA
104. Sibley SHA
105. Walnut Point SP
106. Weldon Springs SP -(Piatt County Unit)
107. Willow Creek SHA
108. Wolf Creek SP

REGION 4

109. Batchtown SFWA
110. Beaver Dam SP
111. Bohm's Woods
112. Calhoun Point SFWA
113. Cedar Glen SNA
114. Clear Lake SHA
115. Coffeen Lake SFWA
116. Copperhead Hollow SWA
117. Edward R. Madigan SFWA
118. Eldon Hazlet SRA
119. Ft. de Chartres SM
120. Ft. Kaskaskia SM
121. Frank Holten SP
122. Freeman Mine SHA
123. Fuller Lake SFWA
124. Glades-12 Mile Island SFWA
125. Godar-Dia.-Hurricane Is. SFWA
126. Goode's Woods NP
127. Helmbold Slough SFWA
128. Horseshoe Lake SP- Madison
129. Horseshoe Lake SP (Island Units Complex) - Madison
130. Illinois River SFWA
131. Jim Edgar Panther Creek SFWA
132. Kaskaskia River SFWA
133. Kidd Lake SNA
134. Mississippi River - Pool #21 SFWA
135. Mississippi River - Pool #22 SFWA
136. Mississippi River - Pool #24 SFWA
137. Mississippi River - Pool #25 SFWA
138. Oakford SHA
139. Peabody River King SFWA
140. Pere Marquette SP
141. Piasa Island SFWA
142. Randolph County SRA
143. Ray Norbut SFWA
144. Red's Landing SFWA
145. Rip-Rap Landing SFWA
146. Sand Ridge SF
147. Sangamon River SFWA
148. Sanganois SFWA
149. Sangchris Lake SRA
150. Siloam Springs SP - (Buckhorn Unit)
151. Siloam Springs SP
152. South Shore SP
153. Stump Lake SFWA
154. Turkey Bluffs SFWA
155. Washington County SRA
156. Weinberg-King SP
157. Weinberg-King SP - (Scripps Unit)
158. Weinberg-King SP - (Spunky Bot. Unit)
159. World Shooting & Recreational Center

REGION 5

160. Beall Woods SP
161. Cache River SNA
162. Campbell Pond SHA
163. Cape Bend SFWA
164. Carlyle Lake SFWA
165. Cedar-Draper Bluff SNA
166. Chauncey Marsh SNA
167. Crawford County SFWA
168. Cypress Pond SNA
169. Deer Pond SNA
170. Devil's Island SFWA
171. Dixon Springs SP
172. Dog Island SFWA
173. Ferne Clyffe SP
174. Ft. Massac SP
175. Giant City SP
176. Hamilton County SFWA
177. Horseshoe Lake SFWA- Alexander
178. Kinkaid Lake SFWA
179. Meeker SHA
180. Mermet Lake SFWA
181. Mt. Vernon Game Propagation Ctr. NC
182. Newton Lake SFWA
183. Prairie Ridge SNA
184. Pyramid SP
185. Rauchfuss Hill
186. Ramsey Lake SRA
187. Red Hills SP
188. Rend Lake SFWA
189. Sahara Woods SFWA
190. Saline County SFWA
191. Sam Dale Lake SFWA
192. Sam Parr SFWA
193. Sielbeck Forest SNA
194. Skinner Farm SHA
195. Stephen A. Forbes SRA
196. Ten Mile Creek SFWA
197. Trail of Tears SF
198. Union County SFWA
199. Wayne Fitzgerrell SRA
200. Wildcat Hollow SHA
201. Wise Ridge SNA

KEY

SFWA	-State Fish and Wildlife Area
SP	-State Park
SF	-State Forest
SNA	-State Natural Area
SWA	-State Wildlife Area
SHA	-State Habitat Area
SM	-State Memorial
SRA	-State Recreation Area
ST	-State Trail
NC	- Not Classified
NP	- Nature Preserve
CTR	- Center

***New 2013-14 public hunting & trapping areas.**

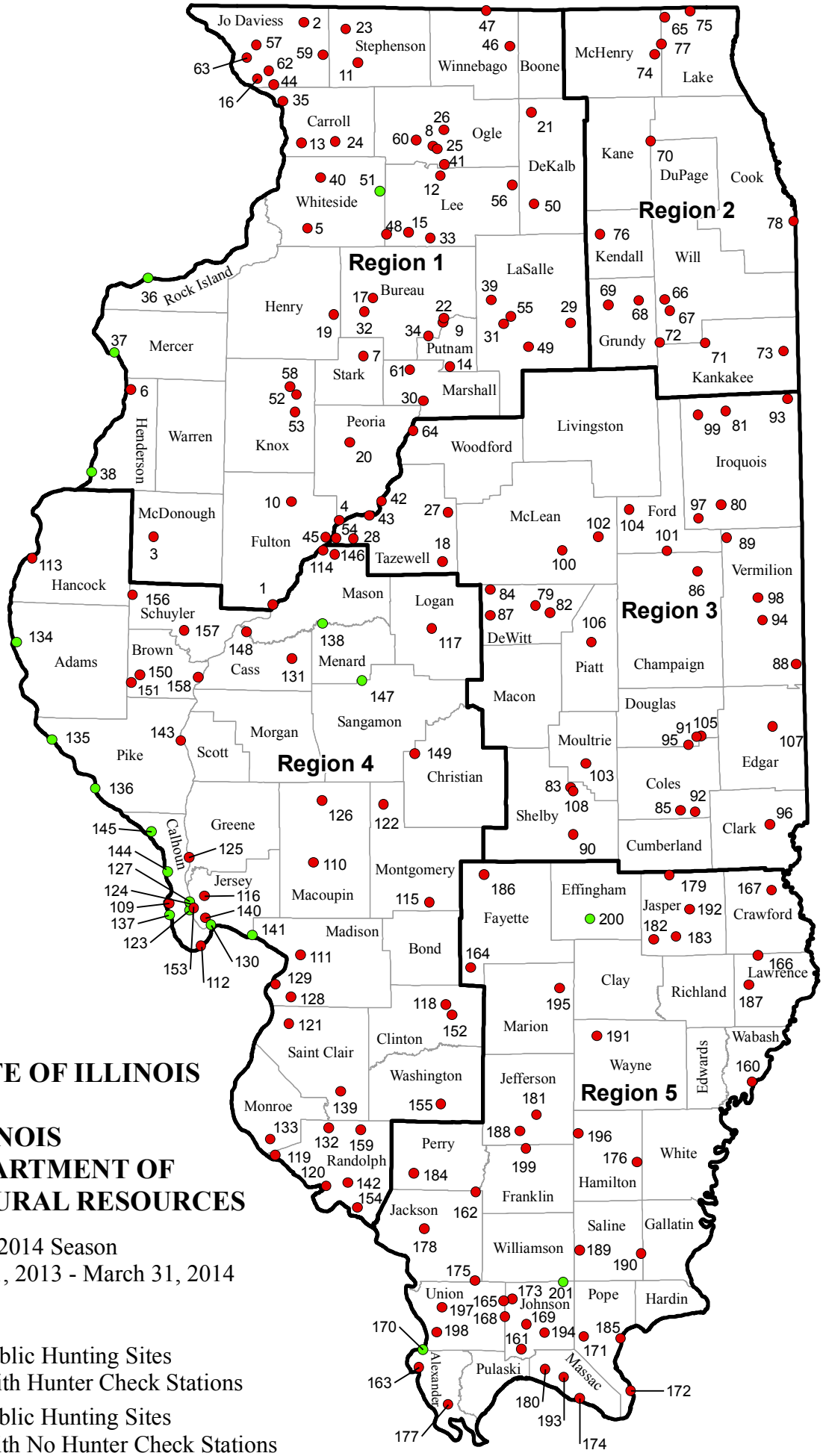

STATE OF ILLINOIS

ILLINOIS DEPARTMENT OF NATURAL RESOURCES

2013 -2014 Season
April 1, 2013 - March 31, 2014

- Public Hunting Sites With Hunter Check Stations
- Public Hunting Sites With No Hunter Check Stations

Table 1. Hunting effort and wildlife harvest on public areas in Region 1, 2013-2014 season

Region 1 Sites		Total Acres	Total Acres Hunted	Hunter Trips	Dove	Squirrel	Rabbit	Pheasant	Quail	Ducks	Geese	Wild Turkey	Deer/ Gun	Deer/ Bow	Total Other Species	Total Units Harvested
1 Anderson Lake SFWA		2248	2000	2626		11	2			2693	27			3		2736
2 Apple River Canyon SP - Thompson/Salem Units	d/	1484	960	843		101						1	7	10	2	121
3 Argyle Lake SP	d/	1800	950	219		20						2	4	10	1	37
4 Banner Marsh SFWA		4432	3000	2510	580		73			1178	75			47		1953
5 Big Bend SFWA		2376	2338	1733	235	58	48	18	14			6		23	30	432
6 Big River SF	d/	2997	2970	747	34	23	17					10	13	17	1	115
7 Bradford SHA		103.5	100	16				3								3
8 Castle Rock SP	d/	2000	1620	862								4	32	20		56
9 Donnelley SFWA		780	676	482						201	6					207
10 Double "T" SFWA		1957	377	876	436					441	74					951
11 Dublin Highlands SHA		122	122	17			4	2								6
12 Franklin Creek SNA		638	635	754									13	19		32
13 French Bluff SNA	d/	344	342	175		98						2		1		101
14 George S. Park SNA		80	80	93												0
15 Green River SWA	a,d	2565	2515	2096	905	34	103	554				7	28	17	10	1658
16 Hanover Bluff SNA	d/	348.75	332.75	216		27						4	4	3		38
17 Hennepin Canal ST		5348	4854	171	176									8	600	784
18 Ilo Dillin SHA		79	75	69			2	2						1		5
19 Johnson-Sauk Trail SRA	b/	1361	862	2145	422	6	25	836	1			2		14	9	1315
20 Jubilee College SP		3222	2900	3502	19	60						5	32	39		155
21 Kishwaukee River SNA		570	484	479									1	10		11
22 Lake DePue SFWA		2351	1700	634						653	45					698
23 Lake-Le-Aqua-NA SRA		715	650	179	46								66	2		114
24 Little Rock Creek SHA		150	148	20			3	8								11
25 Lowden-Miller SF		2289	2225	1694								9	31	34		74
26 Lowden Memorial SP		219	80	91										1		1
SUB TOTALS		40579	32995.75	23249	2853	438	277	1423	15	5166	227	52	231	279	653	11614

Continues on Page -9-

Continues from Page -8-

Table 1. Hunting effort and wildlife harvest on public areas in Region 1, 2013-2014 season

Region 1 Sites		Total Acres	Total Acres Hunted	Hunter Trips	Dove	Squirrel	Rabbit	Pheasant	Quail	Ducks	Geese	Wild Turkey	Deer/ Gun	Deer/ Bow	Total Other Species	Total Units Harvested
27 Mackinaw River SFWA	a,d	1415	1400	2090	322	140	15	15				4	5	22	7	530
28 Manito SHA		78	70	23												0
29 Marseilles SFWA		2515	2239	1925	5	176	39						48	40	1	309
30 Marshall SFWA	d/	6539	4876	2441	13	190	22			2065	50	1	6	21	43	2411
31 Matthiessen SP	c/	1935	1500	671	1750	103									11	1864
32 Mautino SFWA	d/	911	891	706	183									7	28	218
33 Maytown SHA	d/	160	159	69			1	2					1			4
34 Miller-Anderson Woods SNA		522	522	621									15	13		28
35 Mississippi-Palisades SP	d/	2550	1500	1341								15	4	20		39
36 Mitchell's Grove SNA	c/	185	170	95										3		3
37 Morrison-Rockwood SP		1152	1100	456	192	346						6	38	6		588
38 Nachusa Prairie SNA		72	72	30												0
39 Pekin Lake SFWA	d/	1488	1200	455										8		8
40 Powerton Lake SFWA		1400	855	549						1046	100				7	1153
41 Rall Woods SNA	d/	283	283	464								1	15	13		29
42 Rice Lake SFWA		6811	1490	3079						3948	31			3		3982
43 Rock Cut SP		2750	2750	111									19			19
44 Rockton Bog SNA	d/	119	119	70										7		7
45 Sand Prairie SHA		316	316	52	45		1	6	1							53
46 Sandy Ford SNA	c/	203	203	255		54								3		57
47 Shabbona Lake SP	d/	1550	776	1241	179						3			49	125	356
48 Snakeden Hollow SFWA	d/	2500	2500	411	1258									6	124	1388
49 Spoon River SF	d/	1680	1650	1345	3	129	3					1	15	27	47	225
50 Spring Lake SFWA	d/	2031	1500	1740		56				1214	58			3	77	1408
51 Starved Rock SP		2817	2817	2638						326	32		32	48		438
52 Steward SHA		80	80	39			1	6								7
53 Tapley Woods SNA	d/	259	259	265		27						3	5	1		36
SUB TOTALS		42321	31297	23182	3950	1221	82	29	1	8599	274	31	203	300	470	15160

Continues on Page -10-

Continues from Page -9-

Table 1. Hunting effort and wildlife harvest on public areas in Region 1, 2013-2014 season

Region 1 Sites	Total Acres	Total Acres Hunted	Hunter Trips	Dove	Squirrel	Rabbit	Pheasant	Quail	Ducks	Geese	Wild Turkey	Deer/ Gun	Deer/ Bow	Total Other Species	Total Units Harvested
54 Victoria SHA	241	241	40			1	11	5							17
55 Wards Grove SNA	337.6	335	91									14	3		17
56 White Pines State Park d/	385	300	61									3	1		4
57 Whitefield PHA d/	118	117	34				5	1							6
58 Winston Tunnel SNA d/	227	207	375		13						1	6	11		31
59 Witkowsky SWA	1095	1095	1314		54						12	33	36		135
60 Woodford SFWA d/	5426	1840	2027						3638	43			2	1	3684
Sub Total	7829.6	4135	3942	0	67	1	16	6	3638	43	13	56	53	1	3894
TOTALS:	90730	68427.75	50373	6803	1726	360	1468	22	17403	544	96	490	632	1124	30668

a/Controlled permit pheasant hunting area b/ Daily drawing pheasant hunting area c/ Matthiessen SP, Mitchell's Grove and Sandy Ford SNA - Deer hunter effort is included in Starved Rock data.

d/Windshield Card on some species

Table 1.1. Site specific - other species harvest totals.

Region 1 Sites	Beaver	Coot	Coyote	Crow	Fox	Mink	Muskrat	Opossum	Raccoon	River Otter	Skunk	Weasal	Wood-chuck	Wood-cock	Totals
1 Apple River Canyon SP-Thompson/Salem Units			1						1						2
2 Argyle Lake SP			1												1
3 Big Bend SFWA									30						30
4 Big River SFWA									1						1
5 Green River SFWA				10											10
6 Hennepin Canal ST	53					9	271		261	5		1			600
7 Johnson-Sauk Trail SRA								1	8						9
8 Mackinaw River SFWA								3	4						7
9 Marshall SFWA		1							42						43
10 Marseilles SFWA			1												1
11 Matthiessen SP								2	9						11
12 Mautino FWA	3						13		12						28
13 Powerton Lake SFWA		7													7
14 Shabbona Lake SP	8						11	4	102						125
15 Snakeden Hollow SFWA			7				29	29	52		7				124
16 Spoon River SF				1				7	36		3				47
17 Spring Lake SFWA	4	46				1	11		12	3					77
18 Woodford SFWA		1													1

Table 2. Hunting effort and wildlife harvest on public areas in Region 2, 2013-2014 season

Region 2 Sites		Total Acres	Total Acres Hunted	Hunter Trips	Dove	Squirrel	Rabbit	Pheasant	Quail	Ducks	Geese	Wild Turkey	Deer/ Gun	Deer/ Bow	Total Other Species	Total Units Harvested
1 Chain O' Lakes SP	b,d	5926	2578	3594	33	27	1	2700		671	28	1	5	21		3487
2 Des Plaines SFWA	a,d	5012	3500	8840	1741		9	7032		438	38		8	51	4	9321
3 Des Plaines Game Propagation Center NC	d/	240	134	538										10	48	58
4 Heidecke Lake SFWA & GLPSNA		4313	3813	2367						438	5		25	28	4	500
5 Illinois & Michigan Canal ST		3000	2500	175											52	52
6 James "Pate" Philip SP		507	415	211										7		7
7 Kankakee River SP	a,d	4000	2000	3623	505	180	48	1182		116	4	2		28	18	2083
8 Mazonia-Braidwood SFWA		5319	3032	4440	77		3	1		2742	673			29		3525
9 Momence Wetlands SNA	d/	518	481	388		7				30	2	1	1	14		55
10 Moraine Hills SP	d/	2560	2385	271									8	11		19
11 Red-Wing Slough/Deer Lake SNA		711	200	125						125	26					151
12 Silver Springs SFWA	b/	1314	900	4455	1496	82		3783						6		5367
13 Volo-Wilson Bog SNA	d/	1243	1243	317										10		10
14 William W. Powers SRA		650	419	537						82	56					138
TOTALS:		35313	23600	29881	3852	296	61	14698	0	4642	832	4	47	215	126	24773

a/ Controlled permit pheasant hunting area

b/ Public/private partnership pheasant hunting area

d/ Windshield Card on some species.

Table 2.1. Site specific - other species harvest totals.

Region 2 Sites	Beaver	Coot	Coyote	Crow	Fox	Mink	Muskrat	Opossum	Raccoon	River Otter	Skunk	Snipe	Wood-chuck	Wood-cock	Totals
1 Des Plaines SFWA			4												4
2 Des Plaines Game Propagation Ctr.								14	32		2				48
3 Heidecke Lake SFWA & GLPSNA		4													4
4 Illinois & Michigan Canal ST	14						22	2	14						52
5 Kankakee River SP					1				17						18

Table 3. Hunting effort and wildlife harvest on public areas in Region 3, 2013-2014 season

Region 3 Sites		Total Acres	Total Acres Hunted	Hunter Trips	Dove	Squirrel	Rabbit	Pheasant	Quail	Ducks	Geese	Wild Turkey	Deer/ Gun	Deer/ Bow	Total Other Species	Total Units Harvested
1 Birkbeck SHA		80	80	38				7								7
2 Butterfield Trail SRA	d/	142	120	354		52						**1**	**1**	15		69
3 Clifton SHA		80	79	39				6								6
4 Clinton Lake SRA	a/	9937	6082	10656	492	591	153	62		638	53	9	4	218	190	2410
5 Eagle Creek SRA	d/	2313	520	333		32								29	7	68
6 Finfrock SHA		377	377	61				50	1							51
7 Fox Ridge SP	d/	1516	945	871	111	71	22	1				1	7	8	39	260
8 Gifford SHA		100	100	46			2	5	1							8
9 Hallsville SHA		80	80	39			1	23	5							29
10 Harry 'Babe' Woodyard SNA	d/	1083	1049	1022	266	75							11	19	15	386
11 Herschel Workman SHA		135	135	33				15								15
12 Hidden Springs SF	d/	1129	963	860	6	174						2	6	15	89	292
13 Hindsboro SHA	d/	90	85	49			3	4								7
14 Iroquois County SFWA	a,d	2788	2185	4460	1099	133	12	2121				2	25	24	38	3454
15 Kickapoo SRA	d/	3981	2381	2496		179	5					1	17	39	20	261
16 Larry D. Closson SHA		130	130	41			4	13	12							29
17 Lincoln Trail SP		1023.94	857	204										22	41	63
18 Loda SHA		160	160	41			1	7								8
19 Middle Fork SFWA	a,d	2813	2628	2461	49	208	34		20			3	32	46	40	432
20 Milks Grove SHA		79	79	38			5	23								28
21 Moraine View SRA	a,d	1687	1191	3028	95	187	138	1184				4		40		1648
22 Paul C. Burrus SHA (formerly Hurricane Creek SHA)	d/	397	376	42		30		5	1				4	5		45
23 Perdueville SHA		120	120	35			1	1								2
24 Saybrook SHA		646	646	89				82								82
25 Shelbyville SFWA	d/	6450	6350	9148	965	527	323	25	7	908	62	10	15	66	154	3062
26 Sibley SHA		635	630	88			1	48								49
Sub - Totals		37971.94	28348	36572	3083	2259	705	3682	47	1546	115	33	122	546	633	12771

Continues on Page -13-

Continued from Page -12-

Table 3. Hunting effort and wildlife harvest on public areas in Region 3, 2013-2014 season

Region 3 Sites	Total Acres	Total Acres Hunted	Hunter Trips	Dove	Squirrel	Rabbit	Pheasant	Quail	Ducks	Geese	Wild Turkey	Deer/ Gun	Deer/ Bow	Total Other Species	Total Units Harvested
27 Walnut Point SP d/	592	573	623		100								13	55	168
28 Weldon Springs SP-(Piatt Co. Unit) d/	770	656	628		40		10					1	8		59
29 Willow Creek SHA	87	87	27			2									2
30 Wolf Creek SP d/	2000	500	563			6						3	35		44
Sub Totals	3449	1816	1841	0	140	8	10	0	0	0	0	4	56	55	273
TOTALS:	41420.94	30164	38413	3083	2399	713	3692	47	1546	115	33	126	602	688	13044

a/ Controlled permit pheasant hunting area
d/ Windshield Card on some species.

Table 3.1. Site specific - other species harvest totals.

Region 3 Sites	Beaver	Coot	Coyote	Crow	Fox	Mink	Muskrat	Opossum	Raccoon	River Otter	Skunk	Snipe	Wood-chuck	Wood-cock	Totals
1 Clinton Lake SRA		13	3		27			3	142					2	190
2 Eagle Creek SRA									7						7
3 Fox Ridge SP			1						38						39
4 Harry 'Babe' Woodyard SNA									15						15
5 Hidden Springs SF			5		2			30	52						89
6 Iroquois County SFWA														38	38
7 Kickapoo SRA									18					2	20
8 Lincoln Trail SP									41						41
9 Middle Fork SFWA			1					1	37					1	40
10 Shelbyville SFWA		20	17		1			13	103						154
11 Walnut Point SP									55						55

Table 4. Hunting effort and wildlife harvest on public areas in Region 4, 2013-2014 season

Region 4 Sites		Total Acres	Total Acres Hunted	Hunter Trips	Dove	Squirrel	Rabbit	Pheasant	Quail	Ducks	Geese	Wild Turkey	Deer/ Gun	Deer/ Bow	Total Other Species	Total Units Harvested
1 Batchtown SFWA (MRA)	c,d	2069	2069	3371						4952	49				24	5025
2 Beaver Dam SP	d/	744	430	132		7						2		10	40	59
3 Bohm Woods NP		90	90	44										4		4
4 Calhoun Point SFWA (MRA)	c/	2300	2250	2210						2795	26				18	2839
5 Cedar Glen SNA	d/	1202	1100	135									17	8		25
6 Clear Lake SHA		1460	760	77						431	1					432
7 Coffeen Lake SFWA	d/	3210	3085	1837	346	34	32	8	14	254	46	8	4	25	124	895
8 Edward R. Madigan SFWA	a/	750	300	413	3043		46	6								3095
9 Eldon Hazlet SRA	a,d	3107	2300	2406	152	14	3	3003		30				20	40	3262
10 Ft. deChartres SM		1100	800	166									6	3	6	15
11 Ft. Kaskaskia SM		275	140	47										1		1
12 Frank Holten SP	d/	1080	300	271										4	5	9
13 Freeman Mine SHA		179	24	60			8	3		9	3					23
14 Glades-12 Mile Island SFWA (MRA)	c/	1454	1450	2122						2822	17					2839
15 Godar-Dia.-Hurr.Isl.SFWA (MRA)	c/	2611	2607	2535						4180	74					4254
16 Goode's Woods NP		40	40	21												0
17 Horseshoe Lake SP	b/	2854	2000	4902	1732			602	2	3866	160	6		63	225	6656
18 Horseshoe Lake SP (Gabaret, Mosenthein, & Chouteau Island Units)		3265	3265	3054		94	25		1	23	5	10		44	87	289
19 Jim Edgar Panther Creek SFWA	a,d	16449	16268	8751	4947	645	301	3422	172	18	1	32	94	225	98	9955
20 Kaskaskia River SFWA	d/	16000	14000	2983	16	37	16		1	1401	57	6	91	72	6	1703
21 Kidd Lake Marsh SNA		465	465	73										1	7	8
22 Peabody River King SFWA		2000	1500	468	6	5	13		2					21		47
23 Pere Marquette SP & Copperhead Holl.SWA)	d/	9152	7647	2618		297		46				22	20	33	11	429
24 Randolph County SRA		1126	820	836	195	101	11					5		29	12	353
25 Ray Norbut SFWA	d/	1380	1290	686	490	14				2		3	5	37	70	621
26 Sand Ridge SF	a,d	7113	6500	4669	45	751	10	382	13	0	0	4	34	45	18	1302
27 Sanganois SFWA		9602	6860	4170						6881	9		11	12		6913
28 Sangchris Lake SRA	a,d	5280	2380	5364	1316	192	4	26	36	1101	274	1	3	146	39	3138
29 Siloam Springs SP Buckhorn Unit		2250	2200	1109	18	34						9	10	29		100
30 Siloam Springs SP	d/	3323	2380	2002		66						4	23	47	70	210
31 South Shore SP	d/	794	139	86										1		1
32 Stump Lake SFWA (MRA)	c/	2967	2907	3144						4036	38					4074
Sub-Total		105691	88366	60762	12306	2291	469	7498	241	32801	760	112	318	880	900	58576

Continues on Page -15-

Continues from Page -14-

Table 4. Hunting effort and wildlife harvest on public areas in Region 4, 2013-2014 season

Region 4 Sites	Total Acres	Total Acres Hunted	Hunter Trips	Dove	Squirrel	Rabbit	Pheasant	Quail	Ducks	Geese	Wild Turkey	Deer/ Gun	Deer/ Bow	Total Other Species	Total Units Harvested
33 Turkey Bluffs SFWA	2265	2250	1132		160	2					5	28	13	23	231
34 Washington County CA	1440	750	1064	46	229	2					6		26	12	321
35 Weinberg-King SP d/	772	751	415	602	20	10					1	12	4		649
36 Weinberg-King SP - Scripps Unit d/	736	736	302		3	6					4	17	8		38
37 Weinberg-King SP - Spunky Bott.Unit d/	833	800	202			7			8		1	2	4		22
38 World Shooting & Recreational Center	1600	125	22				41								41
Sub-Total	7646	5412	3137	648	412	27	41	0	8	0	17	59	55	35	1302
TOTAL:	113337	93778	63899	12954	2703	496	7539	241	32809	760	129	377	935	935	59878

a/ Controlled permit pheasant hunting area

b/ Public/private partnership pheasant hunting area

c/ Part of the Mississippi River Fish & Wildlife Management Area -(MRA)

d/ Windshield Card on some species.

Table 4.1. Site specific - other species harvest totals.

Region 4 Sites	Beaver	Coot	Coyote	Crow	Fox	Mink	Muskrat	Opossum	Raccoon	River Otter	Skunk	Snipe	Wood-chuck	Wood-cock	Totals
1 Batchtown SFWA (MRA)	17								6	1					24
2 Beaver Dam SP						1	2	14	23						40
3 Calhoun Point SFWA (MRA)	11								6	1					18
4 Coffeen Lake SFWA	23					4	21		76						124
5 Eldon Hazlet SP									40						40
6 Ft. de Chartres HS			2						4						6
7 Frank Holten SP									5						5
8 Horseshoe Lake SP	27	51	3	91		2	21	6	24						225
9 Horseshoe Lake SP Gabaret, Mosenthein, & Chouteau Is.Unit)			3	74					10						87
10 Jim Edgar Panther Creek SFWA			3		29				63					3	98
11 Kaskaskia River SFWA									6						6
12 Kidd Lake SRA	1						6								7
13 Pere Marquette SP (Copperhead Holl.SWA)			3						8						11
14 Randolph County SRA									12						12
15 Ray Norbut SFWA			15					30	25						70
16 Rip Rap Landing SFWA (MRA) **from Table 6**	3								20						23
17 Sand Ridge SF			4						2					12	18
18 Sangchris Lake SRA			1							38					39
19 Siloam Spring SP								12	58						70
20 Turkey Bluffs SFWA									23						23
21 Washington County WA									12						12

Table 5. Hunting effort and wildlife harvest on public areas in Region 5, 2013-2014 season

Region 5 Sites		Total Acres	Total Acres Hunted	Hunter Trips	Dove	Squirrel	Rabbit	Pheasant	Quail	Ducks	Geese	Wild Turkey	Deer/ Gun	Deer/ Bow	Total Other Species	Total Units Harvested
1 Beall Woods SP	d/	630	516	246										10		10
2 Cache River SNA		14489	11946	2763	12	294	59		2	477	3	14	37	100	16	1014
3 Campbell Pond SHA	d/	520	520	35								2	12	6		20
4 Cape Bend SFWA		1380	1375	345	12	12				167	9			8	7	215
5 Carlyle Lake SFWA	d/	9914	9868	6094		24	5		2	5999	159	5	40	34	181	6449
6 Cedar-Draper Bluff SNA		1300	1275	319		33						5	9	8	2	57
7 Chauncey Marsh SNA	d/	667	519	56		121							7	6	16	150
8 Crawford County SFWA	d/	1129	1100	978		176	9		7				30	24	6	252
9 Cypress Pond SNA		1047	1047	401		6						3	8	24	5	46
10 Deer Pond SNA		230	190	93								3	2	11		16
11 Dixon Springs SP		1087	265	134		12						1	4	18		35
12 Dog Island SWA	d/	221	220	326		23			1	65	8	6	2	8	11	124
13 Ferne Clyffe SP		1125	450	307		18	2					3	5	8		36
14 Ft. Massac SP	d/	1450	984	274		10						1	5	20		36
15 Giant City SP		4055	2255	1113	4	84	20					8	28	31		175
16 Hamilton County SFWA	d/	1683	1530	608		34	70		15			7	43	29	39	237
17 Horseshoe Lake SFWA		11692	4190	1372		16				1296	49		7	9	13	1390
18 Kinkaid Lake SFWA		3350	3000	1178	384	187	19		12	139	12	20	81	39		893
19 Meeker SHA	d/	72	71	41								1	1	3		5
20 Mermet Lake SFWA	d/	2726	1700	1593		124				1341	41	6		7	24	1543
21 Mt. Vernon GPC NC		700	600	460	2	18	16					5		20		61
22 Newton Lake SFWA	d/	6500	5600	568		46	122		22	255	385	4	16	40		890
23 Prairie Ridge SNA	d/	2694	2614	134									10	1		11
24 Pyramid SRA	d/	19700	15774	7665	5052	307	513	4	344	937	95	14	21	120	126	7533
25 Ramsey Lake SRA	b,d	1961	1610	1431	369	132	23	596	2			3		12	1	1138
26 Rauchfuss Hill		150	150	46								1	1	3		5
27 Red Hills SP	d/	967	736	377		67	7					1		16	31	122
28 Rend Lake SFWA		12690	7690	6230	127					7009	346		17	29		7528
29 Sahara Woods SNA	d/	4000	4000	558	2	6	7					11	10	21	25	82
30 Saline County SFWA	d/	1450	1000	307	12	139	12		5			3	12	13	9	205
31 Sam Dale Lake SFWA	d/	1301	800	515		13	3		4			9	6	38	123	196
32 Sam Parr SFWA	d/	1172	840	711	613	82	26						1	12	30	764
Sub Total		112052	84435	37278	6589	1984	913	600	416	17685	1107	136	415	728	665	31238

Continues on Page -17-

Continues from Page -16-

Table 5. Hunting effort and wildlife harvest on public areas in Region 5, 2013-2014 season

Region 5 Sites	Total Acres	Total Acres Hunted	Hunter Trips	Dove	Squirrel	Rabbit	Pheasant	Quail	Ducks	Geese	Wild Turkey	Deer/ Gun	Deer/ Bow	Total Other Species	Total Units Harvested
33 Sielbeck Forest SNA d/	385	385	122		34						3		9		46
34 Skinner Farm SHA	221	70	189	107	6	12					1	5	4		135
35 Stephen A. Forbes SRA d/	3103	2580	1887		42	18		10	90	1	11		29	244	445
36 Ten Mile Creek SFWA d/	5824	4995	2077	965	139	398		139	200	23	11	57	42	67	2041
37 Trail of Tears SF	5019	4784	849	1	512						7	34	32	10	596
38 Union County SFWA	6202	2800	2437	56	272				2209	200		3	16	174	2930
39 Wayne Fitzgerrell SRA a/	3010	1800	3995				3985				12		79		4076
Sub Total	23764	17414	11556	1129	1005	428	3985	149	2499	224	45	99	211	495	10269
TOTALS:	135816	101849	48834	7718	2989	1341	4585	565	20184	1331	181	514	939	1160	41507

a/ Controlled permit pheasant hunting area b/ Public/private partnership pheasant hunting area d/ Windshield Card on some species.

Table 5.1. Site specific - other species harvest totals.

Region 5 Sites	Beaver	Coot	Coyote	Crow	Fox	Mink	Muskrat	Opossum	Raccoon	River Otter	Skunk	Snipe	Wood-chuck	Woodcock	Totals
1 Cache River SNA			2						14						16
2 Cape Bend SFWA			1						6						7
3 Carlyle Lake SFWA	28						17		127	9					181
4 Cedar-Draper Bluffs SNA									2						2
5 Chauncey Marsh SNA	1						3		15						19
6 Crawford County SFWA									18						18
7 Cypress Pond SNA									5						5
8 Dog Island SWA			1						10						11
9 Hamilton County SFWA			2	6											8
10 Horseshoe Lake SFWA			2						11						13
11 Mermet Lake SFWA									24						24
12 Pyramid SRA	1		13						112						126
13 Ramsey Lake SRA			1												1
14 Red Hills SP									31						31
15 Sahara Woods SFWA	8						2	2	13						25
16 Saline Co. SFWA			1					4	4						9
17 Sam Dale Lake SFWA								10	113						123
18 Sam Parr SFWA							3	2	25						30
19 Stephen A. Forbes SRA	21		2		1	3	85	20	101	8	3				244
20 Ten Mile Creek SFWA	11	10	5				5	9	37						77
21 Trail of Tears SF			2						8						10
22 Union County SFWA	17						4	14	130	9					174

Table 6. Illinois public hunting sites with no site data collection, 2013-2014 season

Area	Total Acres	Total Acres Hunted	Hunter Trips	Dove	Squirrel	Rabbit	Pheasant	Quail	Ducks	Geese	Wild Turkey	Deer/ Gun	Deer/ Bow	Total Other Species	Total Units Harvested
Region 1															
1 Mississippi Riv-Pool #16 SFWA a/	5260	5260		*	*	*			*	*				*	0
2 Mississippi-Riv Pool #17 SFWA a/	2883	2883		*	*	*	*	*	*	*				*	0
3 Mississippi Riv-Pool #18 SFWA a/	5173	5173		*	*	*	*	*	*	*				*	0
4 Sinnissippi Lake SWA	2000	1200							*	*					0
SUB TOTAL:	15316	14516	0	0	0	0	0	0	0	0	0	0	0	0	0
Region 4															0
5 Fuller Lake SFWA (MRA) b/	1800	1800		*	*	*		*	31	*	*	*	*	*	31
6 Helmbold Slough SFWA (MRA)	716	716			*				*	*				*	0
7 Illinois River SFWA (MRA)	150	150							*	*					0
8 Mississippi Riv-Pool #21 SFWA a/	8536	8467		*	*	*		*	*	*				*	0
9 Mississippi Riv-Pool #22 SFWA a/	6861	6200		*	*	*		*	*	*				*	0
10 Mississippi Riv-Pool #24 SFWA a/	10454	10211		*	*	*		*	*	*		23	10	*	33
11 Mississippi Riv-Pool #25 SFWA (MRA)	2079	2079			*				*	*	*	1	7	*	8
12 Oakford SHA a/	143	143		*	*	*	*	*	*	*	*			*	0
13 Piasa Island SFWA (MRA)	80	80		*	*	*		*	*	*	*	*	*	*	0
14 Red's Landing SFWA (MRA) b/	800	785		*	*	*		*	15	*	*	*	*	*	15
15 Rip Rap Landing SFWA (MRA) b/	1232	1225		*	*	*		*	20	*	*	*	*	23	43
16 Sangamon River SFWA a/	138	138		*	*	*	*	*	*	*				*	0
(Other MRA data from ILCHECK)											7	39	30		76
SUB TOTAL:	32989	31994	0	0	0	0	0	0	66	0	7	63	47	23	206
Region 5															
17 Devil's Island SFWA a/	2741	2741		*	*	*		*	*	*				*	0
18 Wildcat Hollow SHA a/	680	675		*	*	*	*	*			*			*	0
19 Wise Ridge SNA	555	550		*	*	*	*	*			*	*	*	*	
SUB TOTAL:	3421	3416	0	0	0	0	0	0	0	0	0	0	0	0	0
GRAND TOTAL:	51726	49926	0	0	0	0	0	0	66	0	7	63	47	23	206

* Indicates species hunted at these sites
(MRA) - Part of Mississippi River Fish & Wildlife Management Area
a/ Sites with wild turkey and white-tailed deer data provided from the ILCHECK system
b/ MRA sites - youth duck hunting data

Table 7. Hunting effort and wildlife harvest on public areas regional summary, 2013-2014 season

Regions	Total Acres	Total Acres Hunted	Hunter Trips	Dove	Squirrel	Rabbit	Pheasant	Quail	Ducks	Geese	Wild Turkey	Deer/ Gun	Deer/ Bow	Total Other Species	Total Units Harvested
Region 1 a/	90730	68427.75	50373	6803	1726	360	1468	22	17403	544	96	490	632	1124	30668
Region 2 a/	35313	23600	29881	3852	296	61	14698	0	4642	832	4	47	215	126	24773
Region 3 a/	41290.94	30164	38413	3083	2399	713	3692	47	1546	115	33	126	602	688	13044
Region 4 a/	113337	93778	63899	12954	2703	496	7539	241	32809	760	129	377	935	935	59878
Region 5 a/	135816	101849	48834	7718	2989	1341	4585	565	20184	1331	181	514	939	1160	41507
Sub Totals:	416486.94	317818.75	231400	34410	10113	2971	31982	875	76584	3582	443	1554	3323	4033	169870
Public lands w/no on-site data collection	51726	49926							66		7	63	47	23	206
ILCHECK system data only b/															
GRAND TOTALS	468212.94	367744.75	231400	34410	10113	2971	31982	875	76650	3582	450	1617	3370	4056	170076

a/ Controlled and wild hunting figures combined for ring-necked pheasant
b/ Harvest data collected through the Illinois IDNR **ILCHECK** telephone and on-line check-in system

Table 8. Statewide change - 2013-2014 vs. 2012-2013 seasons hunting effort and wildlife harvest

ACRES / TRIPS / SPECIES		2012-2013	2013-2014
Total Acres	a/	466487.94	468213
Total Acres Hunted		366880.75	367745
Hunter Trips		256880	231400
Mourning Dove		34315	34410
Squirrels		11776	10113
Cottontail		3066	2971
Ring-Necked Pheasant		27328	31982
Bobwhite Quail		1082	875
Ducks		96921	76650
Geese		3036	3582
Wild Turkey	b/	631	450
Deer (Gun)	b/	2135	1617
Deer (Bow)	b/	3413	3370
Raccoon		2428	2398
Other Species	c/	2287	1658
TOTAL:	d/	188418	170076

a/ Compiled from the most recent survey of IDNR managed public hunting properties.

b/ Includes figures from the ILCHECK deer and turkey harvest system and from sites that previously had no data reports.

c/ Other species include beaver, coot, coyote, crow, fox, mink, muskrat, opossum, river otter, skunk, snipe, woodchuck, and woodcock.

d/ Total units of wildlife harvested.

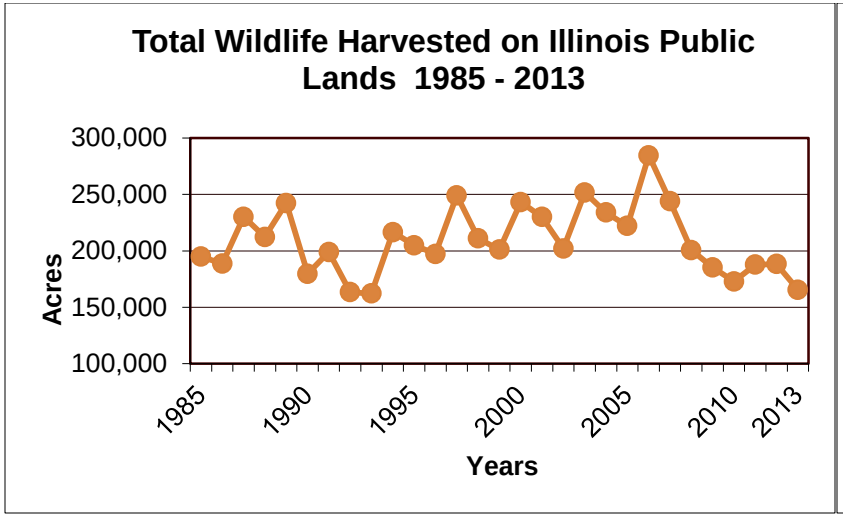
Total Wildlife Harvested on Illinois Public Lands 1985 - 2013
300,000
250,000
200,000
150,000
100,000
Acres
1985
1990
1995
2000
2005
2010
2013
Years

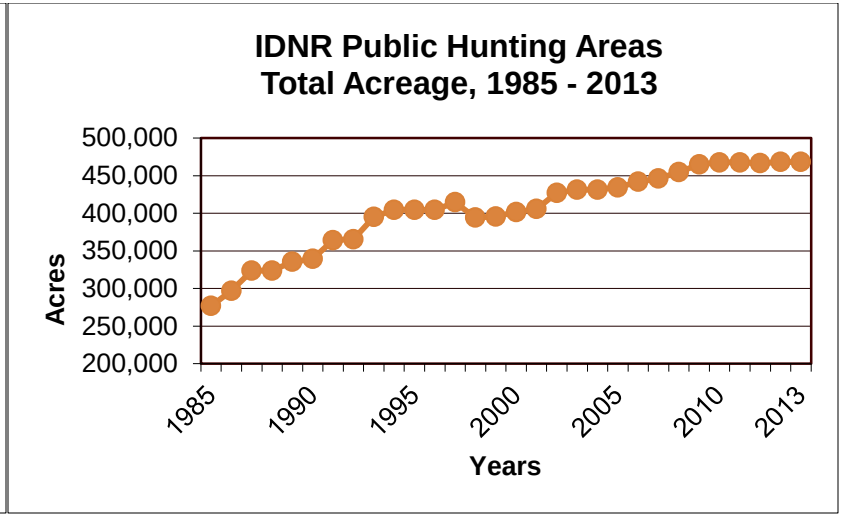
IDNR Public Hunting Areas Total Acreage, 1985 - 2013
500,000
450,000
400,000
350,000
300,000
250,000
200,000
Acres
1985
1990
1995
2000
2005
2010
2013
Years

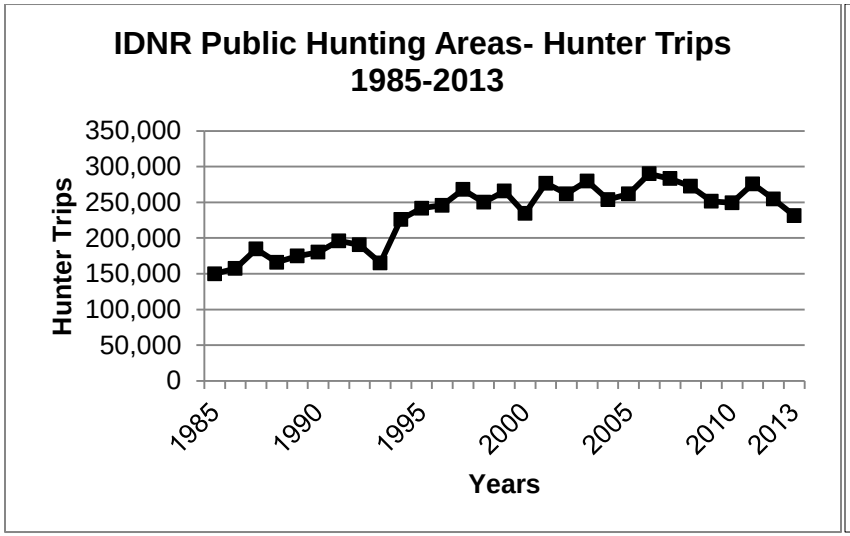
IDNR Public Hunting Areas- Hunter Trips 1985-2013
350,000
300,000
250,000
200,000
150,000
100,000
50,000
0
Hunter Trips
1985
1990
1995
2000
2005
2010
2013
Years

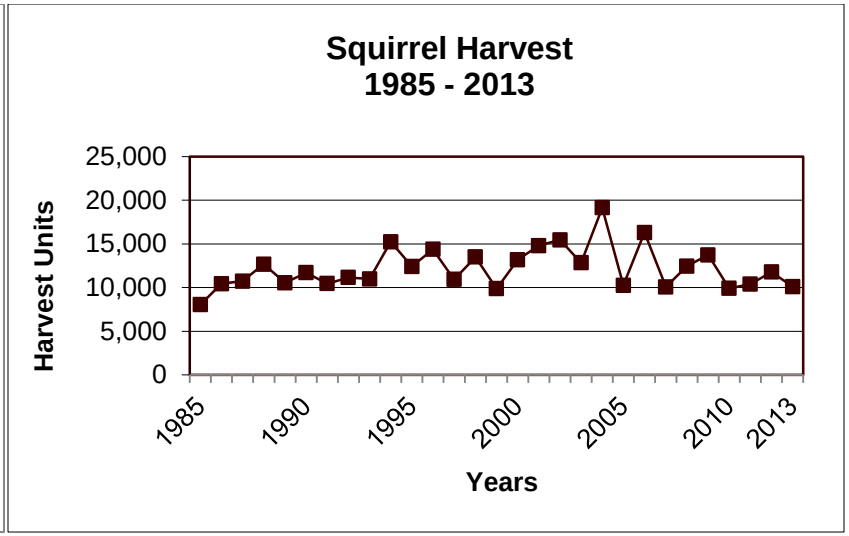
Squirrel Harvest 1985 - 2013
25,000
20,000
15,000
10,000
5,000
0
Harvest Units
1985
1990
1995
2000
2005
2010
2013
Years

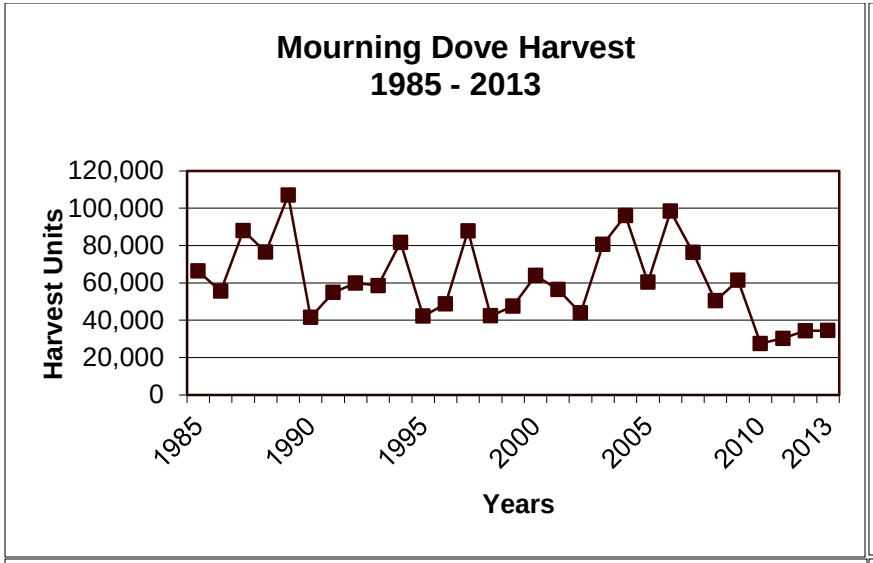
Mourning Dove Harvest
1985 - 2013
Harvest Units
120,000
100,000
80,000
60,000
40,000
20,000
0
1985
1990
1995
2000
2005
2010
2013
Years

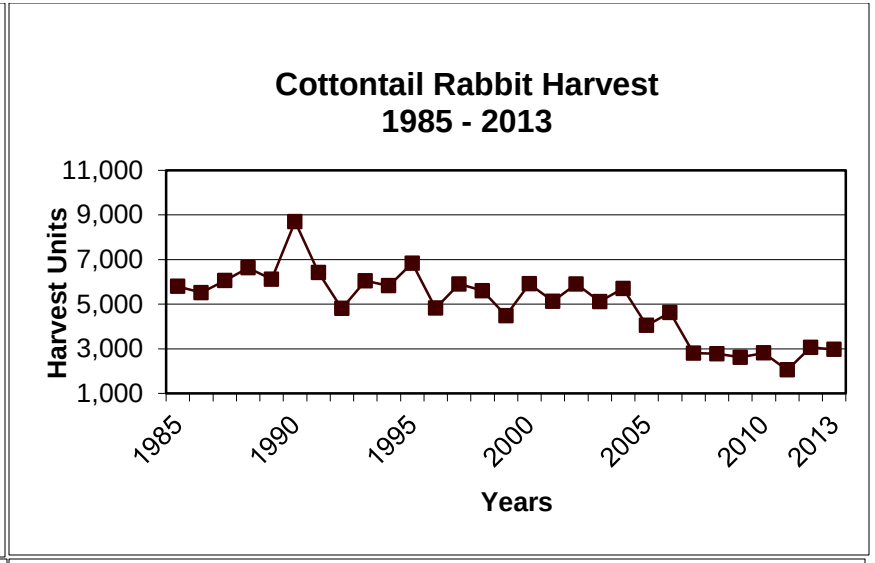
Cottontail Rabbit Harvest
1985 - 2013
Harvest Units
11,000
9,000
7,000
5,000
3,000
1,000
1985
1990
1995
2000
2005
2010
2013
Years

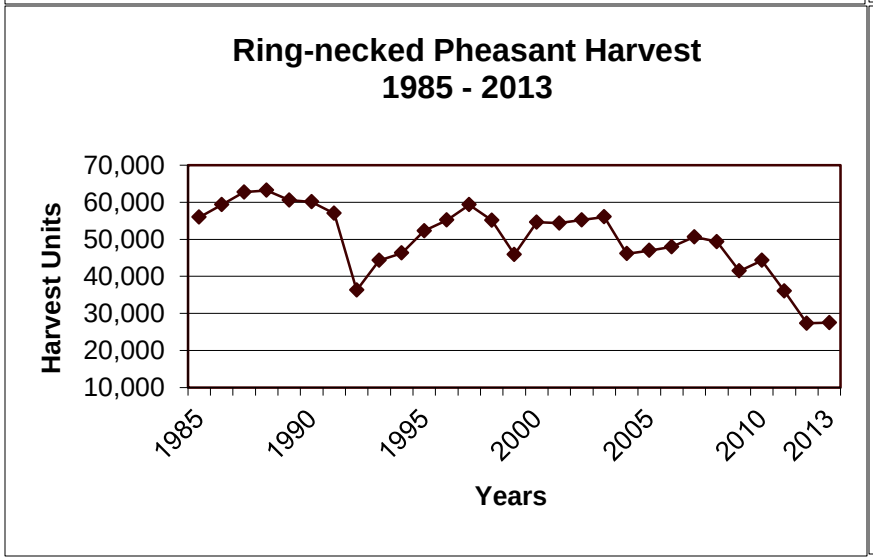
Ring-necked Pheasant Harvest
1985 - 2013
Harvest Units
70,000
60,000
50,000
40,000
30,000
20,000
10,000
1985
1990
1995
2000
2005
2010
2013
Years

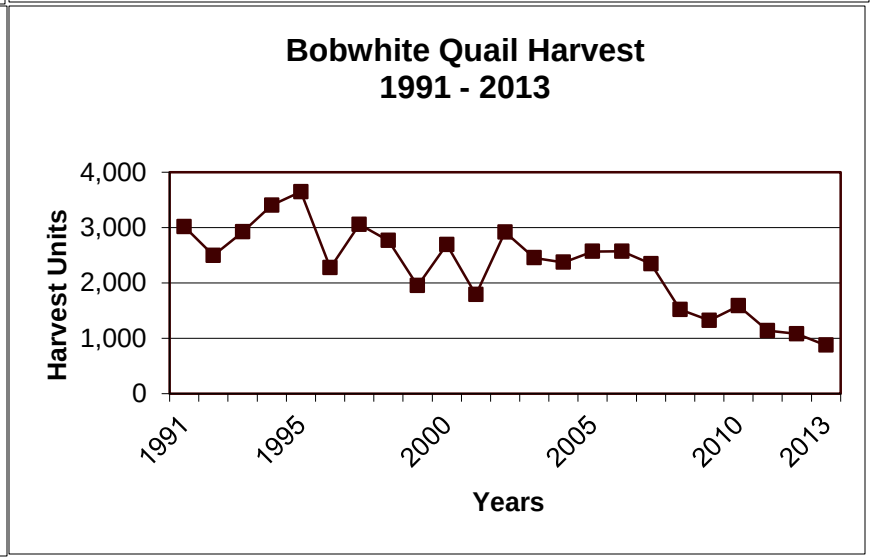
Bobwhite Quail Harvest
1991 - 2013
Harvest Units
4,000
3,000
2,000
1,000
0
1991
1995
2000
2005
2010
2013
Years

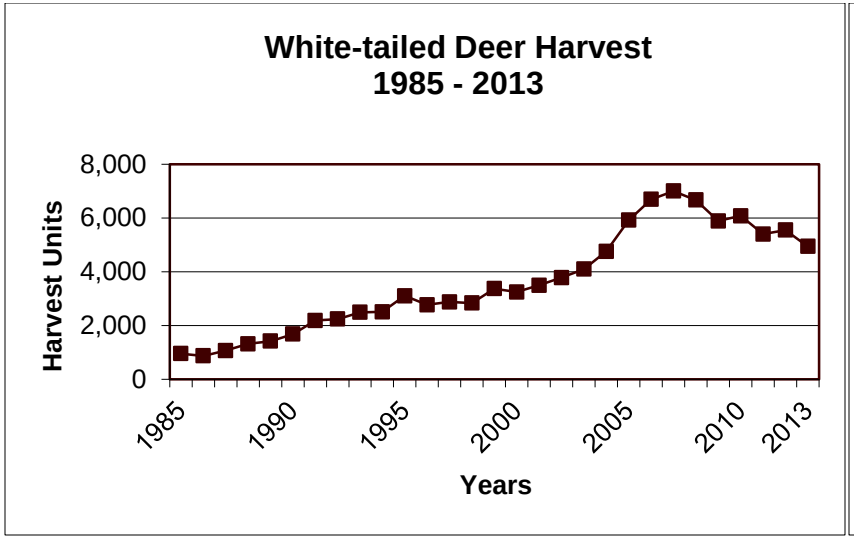
White-tailed Deer Harvest
1985 - 2013
Harvest Units
8,000
6,000
4,000
2,000
0
1985
1990
1995
2000
2005
2010
2013
Years

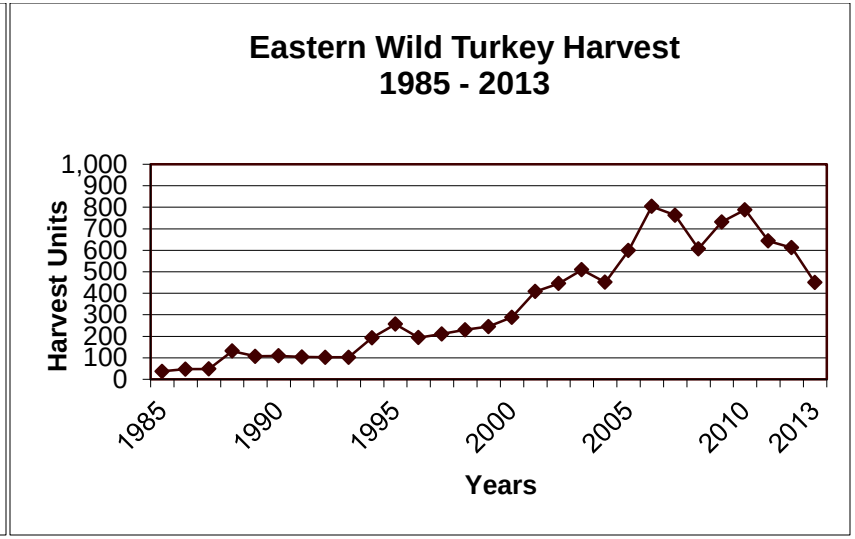
Eastern Wild Turkey Harvest
1985 - 2013
Harvest Units
1,000
900
800
700
600
500
400
300
200
100
0
1985
1990
1995
2000
2005
2010
2013
Years

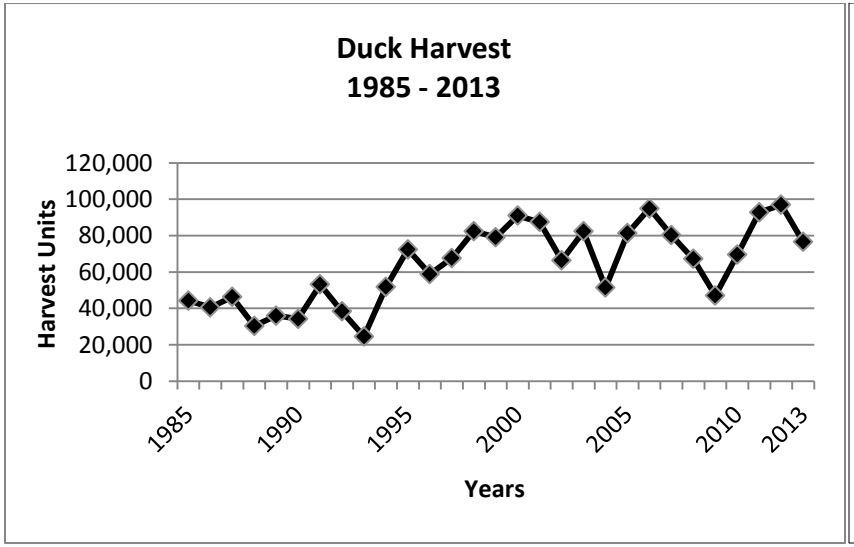
Duck Harvest
1985 - 2013
Harvest Units
120,000
100,000
80,000
60,000
40,000
20,000
0
1985
1990
1995
2000
2005
2010
2013
Years

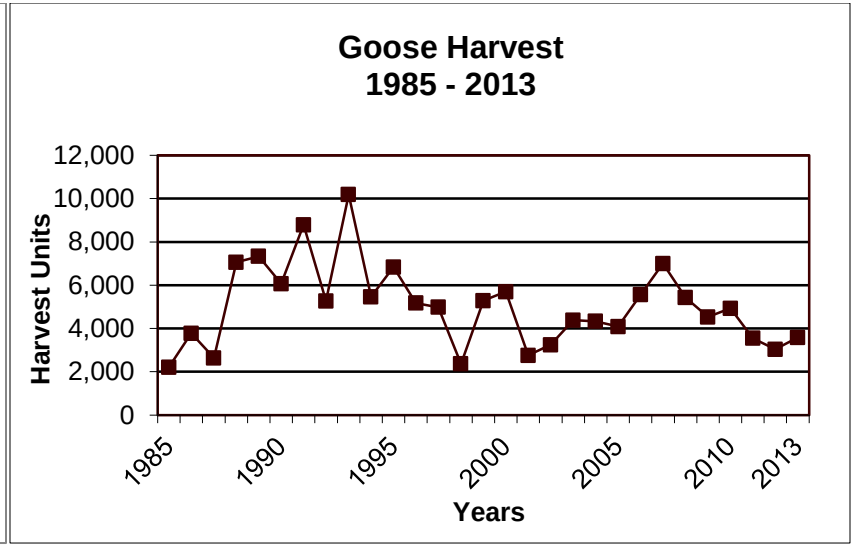
Goose Harvest
1985 - 2013
Harvest Units
12,000
10,000
8,000
6,000
4,000
2,000
0
1985
1990
1995
2000
2005
2010
2013
Years

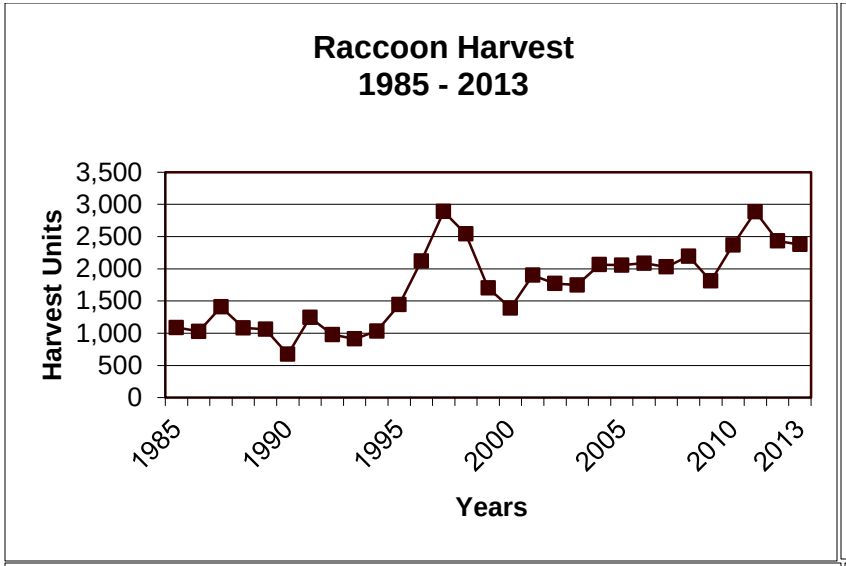
Raccoon Harvest
1985 - 2013
Harvest Units
3,500
3,000
2,500
2,000
1,500
1,000
500
0
1985
1990
1995
2000
2005
2010
2013
Years

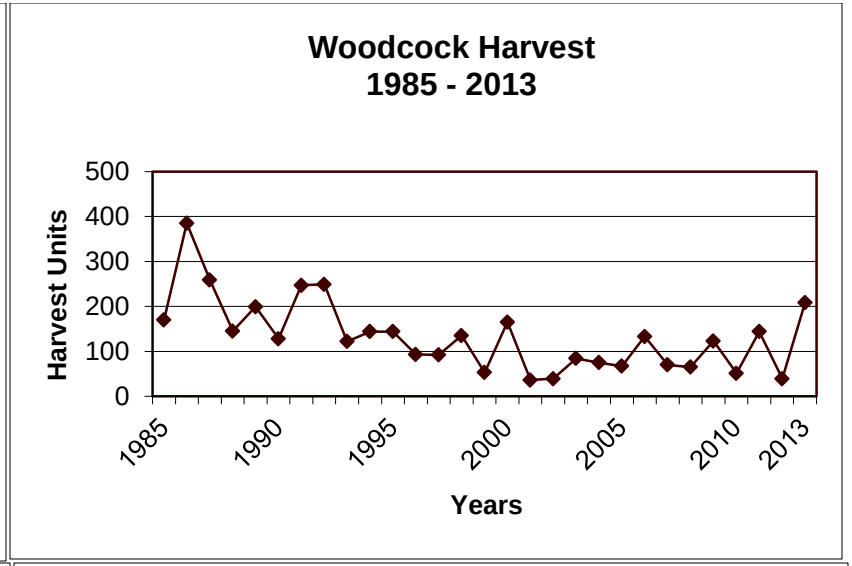
Woodcock Harvest
1985 - 2013
Harvest Units
500
400
300
200
100
0
1985
1990
1995
2000
2005
2010
2013
Years

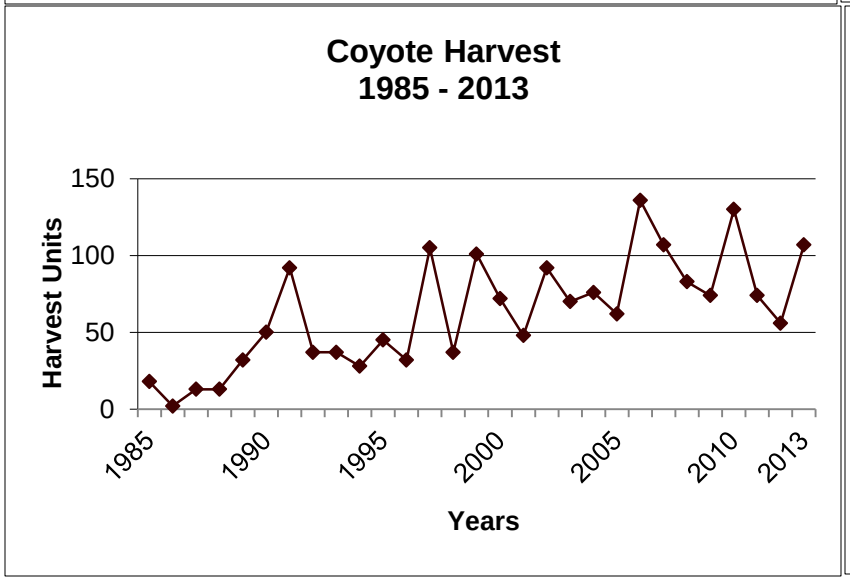
Coyote Harvest
1985 - 2013
Harvest Units
150
100
50
0
1985
1990
1995
2000
2005
2010
2013
Years

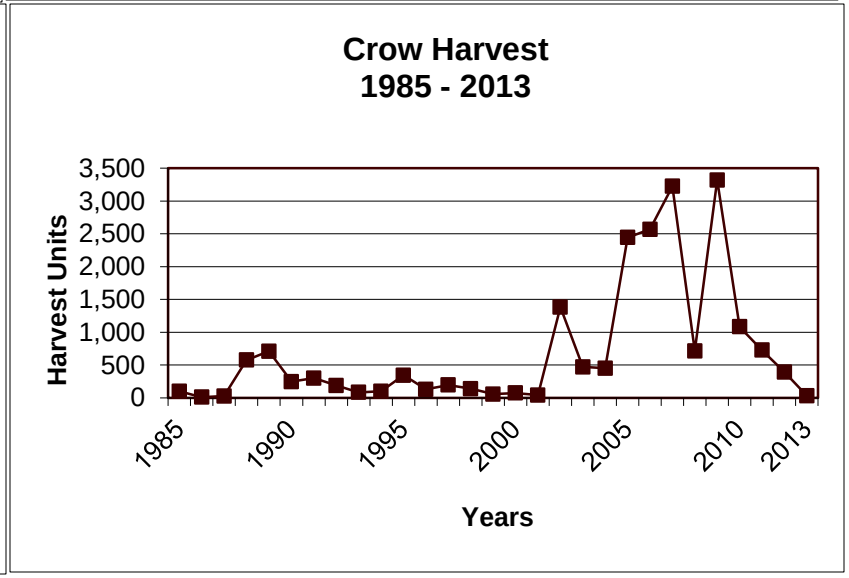
Crow Harvest
1985 - 2013
Harvest Units
3,500
3,000
2,500
2,000
1,500
1,000
500
0
1985
1990
1995
2000
2005
2010
2013
Years

Table 9. Mourning dove hunting effort and harvest on Illinois public hunting areas, 2013-2014 season

REGION 1 SITES	MAN/ DAYS	DOVE HARVESTED
1 Banner Marsh SFWA	162	580
2 Big Bend SFWA	194	235
3 Big River SF	23	34
4 Double "T" SFWA	211	436
5 Green River SWA	342	905
6 Hennepin Canal ST	92	176
7 Johnson-Sauk Trail SRA	822	422
8 Jubilee College SP	83	19
9 Lake Le-Aqua-Na SFWA	35	46
10 Mackinaw River SFWA	396	322
11 Marseilles SFWA	20	5
12 Marshall SFWA	14	13
13 Matthiessen SP	473	1750
14 Mautino SFWA	102	183
15 Morrison-Rockwood SP	64	192
16 Sand Prairie SHA	19	45
17 Shabbona Lake SP	136	179
18 Snakeden Hollow SFWA	288	1258
19 Spoon River SF	1	3
20 Victoria SHA	a/	
REGION 1 - TOTAL	3477	6803

REGION 2 SITES	MAN/ DAYS	DOVE HARVESTED
1 Chain O' Lakes SP	82	33
2 Des Plaines SFWA	561	1741
3 Kankakee River SP	191	505
4 Mazonia-Braidwood SFWA	74	77
5 Silver Springs SFWA	543	1496
REGION 2 - TOTAL	1451	3852

REGION 3 SITES	MAN/ DAYS	DOVE HARVESTED
1 Clinton Lake SRA	242	492
2 Fox Ridge SP	35	111
3 Harry 'Babe' Woodyard SNA	83	266
4 Hidden Springs SF	4	6
5 Kickapoo SRA	13	0
6 Iroquois County SFWA	292	1099
7 Middle Fork SFWA	33	49
8 Moraine View SRA	118	95
9 Shelbyville SFWA	262	965
REGION 3 - TOTAL	1082	3083

REGION 4 SITES	MAN/ DAYS	DOVE HARVESTED
1 Coffeen Lake SFWA	72	346
2 Edward R. Madigan SFWA	413	3043
3 Eldon Hazlet SRA	34	152
4 Horseshoe Lake SP	440	1732
5 Jim Edgar Panther Creek SFWA	889	4947
6 Kaskaskia River SFWA	19	16
7 Peabody River King SFWA	9	6
8 Randolph County SRA	101	195
9 Ray Norbut SFWA	99	490
10 Sand Ridge SF	20	45
11 Sangchris Lake SRA	339	1316
12 Siloam Spgs. SP-Buckhorn Unit	17	18
13 Washington County CA	37	46
14 Weinberg-King SP	152	602
REGION 4 - TOTAL	2641	12954

REGION 5 SITES	MAN/ DAYS	DOVE HARVESTED
1 Cache River SNA	7	12
2 Cape Bend SWA	6	12
3 Crawford County SFWA	4	0
4 Giant City SP	4	4
5 Hamilton County SFWA	1	0
6 Kinkaid Lake SFWA	149	384
7 Mt. Vernon GPC	17	2
8 Pyramid SRA	723	5052
9 Ramsey Lake SRA	102	369
10 Rend Lake SFWA	45	127
11 Sahara Woods SFWA	2	2
12 Saline County SFWA	1	12
13 Sam Parr SFWA	181	613
14 Skinner Farm SFWA	63	107
15 Stephen A. Forbes SRA	3	0
16 Ten Mile Creek SFWA	219	965
17 Trail Of Tears SF	1	1
18 Union County FWA	20	56
REGION 5 - TOTAL	1548	7718

REGIONS	MAN/ DAYS	DOVE HARVESTED
1	3477	6803
2	1451	3852
3	1082	3083
4	2641	12954
5	1548	7718
GRAND TOTAL	10199	34410

a/ Dove hunting effort and harvest figures included in Snakeden Hollow SFWA totals

Table 10. Hunting effort and wildlife harvest on controlled hunting areas on Illinois Public land 2013-2014 season

IDNR Controlled Permit Pheasant Hunting Areas

SITES	HUNTER TRIPS	PHEASANTS RELEASED	PHEASANTS HARVESTED	PERCENT HARVESTED	HUNTER SUCCESS RATIO
1 Clinton Lake SRA a/	21	104	11	0.11	0.52
2 Des Plaines SFWA	5908	13950	6807	0.49	1.15
3 Edward Madigan SFWA	1	28	0	0.00	0.00
4 Eldon Hazlet SRA	2018	4888	3000	0.61	1.49
5 Green River SWA	425	1045	411	0.39	0.97
6 Iroquois County SFWA	1976	5016	2048	0.41	1.04
7 Jim Edgar Panther Creek SFWA	2460	5467	3353	0.61	1.36
8 Johnson-Sauk Trail SRA	802	2238	836	0.37	1.04
9 Kankakee River SP	1464	3698	1182	0.32	0.81
10 Mackinaw River SFWA a/	12	60	3	0.05	0.25
11 Moraine View SRA	1094	2542	1118	0.44	1.02
12 Pere Marquette SP	25	108	46	0.43	1.84
13 Sand Ridge SF	501	1362	382	0.28	0.76
14 Sangchris Lake SRA a/	8	52	0	0.00	0.00
15 Wayne Fitzgerrell SRA	2550	5658	3985	0.70	1.56
16 World Shooting & Recreational Center a/	22	100	41	0.41	1.86
TOTAL	19287	46316	23223	0.50	1.20

a/ Illinois Youth Pheasant Hunt Only

Public/Private Partnership Pheasant Hunting Areas

SITES	HUNTER TRIPS	PHEASANTS RELEASED	PHEASANTS HARVESTED	PERCENT HARVESTED	HUNTER SUCCESS RATIO
1 Chain O' Lakes SP	2275	4990	2661	0.53	1.17
2 Horseshoe Lake-Madison SP	445	1080	602	0.56	1.35
3 Ramsey Lake SRA	358	889	596	0.67	1.66
4 Silver Springs SFWA	2642	5960	3759	0.63	1.42
TOTAL	5720	12919	7618	0.59	1.33

Table 11. The statewide public lands wildlife habitat development project - (Federal Aid Project W-76-D) 2013-2014 season

Area	Total Acres	Total Acres Hunted	Hunter Trips	Dove	Squirrel	Rabbit	Pheasant	Quail	Ducks	Geese	Wild Turkey	Deer/ Gun	Deer/ Bow	Total Other Species	Total Units Harvested
1 Anderson Lake SFWA	2248	2000	2626		11	2			2693	27			3		2736
2 Apple Riv. Canyon SP- S&T units	1484	951	843		101						1	7	10	2	121
3 Argyle Lake SP	1800	950	219		20						2	4	10	1	37
4 Big Bend SFWA	2376	2338	1733	235	58	48	18	14			6		23	30	432
5 Big River SF	2997	2970	747	34	23	17					10	13	17	1	115
6 Birkbeck SHA	80	80	38				7								7
7 Bradford SHA	103.5	100	16				3								3
8 Cache River SNA	14489	11946	2763	12	294	59		2	477	3	14	37	100	16	1014
9 Campbell Pond SHA	520	520	35								2	12	6		20
10 Carlyle Lake SFWA	9914	9868	6094		24	5		2	5999	159	5	40	34	181	6449
11 Cedar-Draper Bluffs SNA	1300	1275	319		33						5	9	8	2	57
12 Clinton Lake SRA	9937	6082	10656	492	591	153	62		638	53	9	4	218	190	2410
13 Coffeen Lake SFWA	3210	3085	1837	346	34	32	8	14	254	46	8	4	25	124	895
14 Crawford County SFWA	1129	1100	978		176	9		7				30	24	6	252
15 Cypress Pond SNA	1047	1047	401		6						3	8	24	5	46
16 Deer Pond SNA	230	190	93								3	2	11		16
17 Dixon Springs SP	1087	265	134		12						1	4	18		35
18 Dog Island SWA	221	220	326		23			1	65	8	6	2	8	11	124
19 Ferne Clyffe SP	1125	450	307		18	2					3	5	8		36
20 Finfrock SHA b/	377	377	61				50	1							51
21 Ft. deChartres SM	1100	800	166									6	3	6	15
22 Ft. Kaskaskia SM	275	140	47										1		1
23 Freeman Mine SHA	179	24	60			8	3		9	3					23
24 Giant City SP	4055	2255	1113	4	84	20					8	28	31		175
25 Green River SWA a/	2565	2515	2096	905	34	103	554				7	28	17	10	1658
Sub Total	63848.5	51548	33708	2028	1542	458	705	41	10135	299	93	243	599	585	16728

Continues on Page -28-

Continued from Page -27-

Table 11. The statewide public lands wildlife habitat development project - (Federal Aid Project W-76-D) 2013-2014 season

Area	Total Acres	Total Acres Hunted	Hunter Trips	Dove	Squirrel	Rabbit	Pheasant	Quail	Ducks	Geese	Wild Turkey	Deer/ Gun	Deer/ Bow	Total Other Species	Total Units Harvested
26 Hallsville SHA	80	80	39			1	23	5							29
27 Hanover Bluff SNA	348.75	332.75	216		27						4	4	3		38
28 Hennepin Canal ST	5348	4854	171	176									8	600	784
29 Herschel Workman SHA	135	135	33				15								15
30 Hidden Springs SF	1129	963	860	6	174						2	6	15	89	292
31 Ilo Dillin SNA	79	75	69			2	2						1		5
32 Johnson-Sauk Trail SFWA	1361	862	2145	422	6	25	836	1			2		14	9	1315
33 Kaskaskia River SFWA	16000	14000	2983	16	37	16		1	1401	57	6	91	72	6	1703
34 Kidd Lake Marsh SNA	465	465	73										1	7	8
35 Kinkaid Lake SFWA	3350	3000	1178	384	187	19		12	139	12	20	81	39		893
36 Mackinaw River SFWA	1415	1400	2090	322	140	15	15				4	5	22	7	530
37 Marseilles SFWA	2515	2239	1925	5	176	39						48	40	1	309
38 Marshall SFWA	6539	4876	2441	13	190	22			2065	50	1	6	21	43	2411
39 Mautino SFWA	911	891	706	183									7	28	218
40 Meeker HA	72	71	41								1	1	3		5
41 Milks Grove	79	79	38			5	23								28
42 Moraine Hills SP/Blk.Crown Marsh	2560	2385	271									8	11		19
43 Moraine View SRA	1687	1191	3028	95	187	138	1184				4		40	0	1648
44 Newton Lake SFWA	6500	5600	568		46	122		22	255	385	4	16	40		890
45 Peabody River King SFWA	2000	1500	468	6	5	13		2					21		47
46 Perdueville SHA	120	120	35			1	1								2
47 Randolph County SRA	1126	820	836	195	101	11					5		29	12	353
48 Rauchfuss Hill	150	150	46								1	1	3		5
49 Ray Norbut SFWA	1380	1290	686	490	14				2		3	5	37	70	621
50 Red Hills SP	967	736	377		67	7					1		16	31	122
51 Redwing Slough/D.L.SNA	711	200	125						125	26					151
52 Rend Lake SFWA	12690	7690	6230	127					7009	346		17	29		7528
Sub Total	69717.8	56004.75	27678	2440	1357	436	2099	43	10996	876	58	289	472	903	19969

Continues on Page -29-

Continues from Page -28-

Table 11. The statewide public lands wildlife habitat development project - (Federal Aid Project W-76-D) 2013-2014 season

Area	Total Acres	Total Acres Hunted	Hunter Trips	Dove	Squirrel	Rabbit	Pheasant	Quail	Ducks	Geese	Wild Turkey	Deer/ Gun	Deer/ Bow	Total Other Species	Total Units Harvested
53 Saline County SFWA	1450	1000	307	12	139	12		5			3	12	13	9	205
54 Sam Dale Lake SFWA	1301	800	515		13	3		4			9	6	38	123	196
55 Sam Parr SFWA	1172	840	711	613	82	26						1	12	30	764
56 Sanganois SFWA	9602	6860	4170						6881	9		11	12		6913
57 Sangchris Lake SRA	5280	2380	5364	1316	192	4	26	36	1101	274	1	3	146	39	3138
58 Saybrook SHA	646	646	89				82								82
59 Shelbyville SFWA	6450	6350	9148	965	527	323	25	7	908	62	10	15	66	154	3062
60 Sibley SHA	635	630	88			1	48								49
61 Siloam Springs SP	3323	2380	2002		66						4	23	47	70	210
62 Silver Springs SFWA	1314	900	4455	1496	82		3783						6		5367
63 Skinner Farm SHA	221	70	189	107	6	12					1	5	4		135
64 Snakeden Hollow SFWA	2500	2500	411	1258									6	124	1388
65 Spoon River SF	1680	1650	1345	3	129	3					1	15	27	47	225
66 Stephen A. Forbes SRA	3103	2580	1887		42	18		10	90	1	11		29	244	445
67 Tapley Woods SNA	259	259	265		27						3	5	1		36
68 Ten Mile Creek SFWA	5824	4995	2077	965	139	398		139	200	23	11	57	42	67	2041
69 Trail of Tears SF	5019	4784	849	1	512						7	34	32	10	596
70 Turkey Bluffs SFWA	2265	2250	1132		160	2					5	28	13	23	231
71 Victoria SHA	241	241	40			1	11	5							17
72 Wards Grove SNA	337.6	335	91									14	3		17
73 Weinberg-King SP	772	751	415	602	20	10					1	12	4		649
74 Wildcat Hollow SHA	680	675	No Data												0
75 Willow Creek SHA	87	87	27			2									2
76 Witkowsky SWA	1095	1095	1314		54						12	33	36		135
77 Woodford SFWA	5426	1840	2061						3638	43			2	1	3684
Sub Total	60682.6	46898	38952	7338	2190	815	3975	206	12818	412	79	274	539	941	29587
GRAND TOTAL	194249	154450.75	100338	11806	5089	1709	6779	290	33949	1587	230	806	1610	2429	66284

a/Controlled permit Pheasant Hunting Area

b/ No Hunter Data was Collected.

Table 12. The statewide public lands wildlife habitat development project (Federal Aid Project W-76-D) change 2013-2014 vs. 2012-2013 seasons

Acres /Trips/Species		2012-2013	2013-2014
Total Acres	a/	199845	194249
Total Acres Hunted	a/	157698	154451
Hunter Trips		113028	100338
Mourning Dove		13815	11806
Squirrels		6497	5089
Cottontail		1935	1709
Ring-Necked Pheasant ***(wild bird harvest only)***		621	641
Ring-Necked Pheasant ***(released bird harvest only)***		7793	6138
Bobwhite Quail		358	290
Ducks		46322	33949
Geese		1055	1587
Wild Turkey		392	230
Deer (Gun)		1238	806
Deer (Bow)		1589	1610
Other Species	b/	2269	2429
TOTAL:		83884	66284

a/ Compiled from the most recent survey of IDNR managed public hunting properties

b/ Other species include beaver, coyote, crow, fox, mink, muskrat, opossum, raccoon, skunk, snipe, woodchuck, woodcock and coot.

Table 13. Waterfowl harvest, hunter trips and success rates during the 2013-2014 Illinois waterfowl season at 49 public sites.

	Harvest During 60 Day Duck Season						Post Duck Season Goose Harvest			Waterfowl Season Totals (Includes all seasons)				
Public Land Site	Hunter Trips	Mallards	Total Ducks	Success Rate	% Change From 2010/11 Duck Harvest	Canada Geese	Hunter Trips	Canada Geese	Canada Goose Success Rate	1./ Hunter Trips	2./ Duck Harvest	3./ Canada Geese	Snow Blue	White Front
1 Anderson Lake SFWA	2569	1666	2693	1.05		26			#DIV/0!	2569	2693	26	1	
2 Banner Marsh SFWA	1382	327	1163	0.84		52	137	21	0.15	1526	1178	73	2	
3 Batchtown SFWA	3277	1862	4772	1.46		36			#DIV/0!	3277	4772	36		
4 Cache River SNA	759		477	0.63		3			#DIV/0!	780	488	3		
5 Calhoun Point SFWA	2185	1445	2751	1.26		24			#DIV/0!	2185	2751	24		
6 Carlyle Lake SFWA	4145	2190	4835	1.17		38	64	27	0.42	5364	5999	67	19	73
7 Chain O' Lakes SP **b./**	496	252	671	1.35		46			#DIV/0!	496	671	46		
8 Clear Lake SHA	77	193	431	5.60		1			#DIV/0!	77	431	1		
9 Clinton Lake SFWA	2375	252	559	0.24		33	9	3	0.33	2588	638	53		
10 Coffeen Lake SFWA	211	74	254	1.20		31	41	15	0.37	252	254	46		
11 Des Plaines SFWA	412	147	436	1.06		34	9	4	0.44	425	438	38		
12 Donnelley SFWA **a./**	1041		764	0.73		51			#DIV/0!	1041	764	51		
13 Double "T" SFWA	528	327	441	0.84		41	137	27	0.20	665	441	68		6
14 Freeman Mine	38	1	9	0.24		3	2		0.00	40	9	3		
15 Glades-12 Mile Island S FWA	2090	1290	2747	1.31		12			#DIV/0!	2090	2747	12		
16 Godar-Diamond-Hurricane Island SFWA	2491	2092	4166	1.67		62			#DIV/0!	2491	4166	62		
17 Heidecke Lake SFWA	688	358	438	0.64		5			#DIV/0!	688	438	5		
18 Horseshoe Lake SFWA (Alexander Co.)	1239		1284	1.04		29	9	2	0.22	1294	1300	31	8	10
19 Horseshoe Lake SP & Island units (Madison Co.)	2993	778	3544	1.18		65	164	53	0.32	3671	3889	151	10	4
20 Kankakee River SP	174	65	116	0.67		4			#DIV/0!	174	116	4		
21 Kaskaskia River SFWA	2140	718	683	0.32		52			#DIV/0!	2140	1401	52	2	3
22 Kinkaid Lake SFWA	300	22	139	0.46		2	55	10	0.18	355	139	12		
23 Lake DePue SFWA	634		653	1.03		45			#DIV/0!	634	653	45		
24 Marshall SFWA	1421	780	1956	1.38		46	1	1	1.00	1585	2065	49	1	
25 Mazonia-Braidwood SFWA	2940	1894	2717	0.92		336	425	321	0.76	3365	2742	673	6	
26 Mermet Lake SFWA	1418	572	1341	0.95		37	20		0.00	1593	1341	37	2	2
27 Momence Wetlands LWR	41	25	30	0.73		2			#DIV/0!					
28 Newton Lake SFWA	385	141	255	0.66		15	184	109	0.59	385	255	124		1
Sub Total	38449	17471	40325	1.05		1131	1257	593	0.47	41750	42779	1792	51	99

Continues on Page -32-

Continues from Page -31-

Table 13. Waterfowl harvest, hunter trips and success rates during the 2013-2014 Illinois waterfowl season at 49 public sites.

	Harvest During 60 Day Duck Season						Post Duck Season Goose Harvest			Waterfowl Season Totals (Includes all seasons)				
Public Land Site	Hunter Trips	Mallards	Total Ducks	Success Rate	% Change From 2010/11 Duck Harvest	Canada Geese	Hunter Trips	Canada Geese	Canada Goose Success Rate	1./ Hunter Trips	2./ Duck Harvest	3./ Canada Geese	Snow Blue	White Front
29 Pekin Lake SFWA	12	0	0	0.00						12				
30 Powerton Lake SFWA	549	397	1046	1.91		95			#DIV/0!	549	1046	95	3	2
31 Pyramid SRA (includes all units)	3217	310	915	0.28		34	284	10	0.04	3548	937	44	27	24
32 Ray Norbut SFWA	2	1	2	1.00					#DIV/0!	2	2			
33 Red Wing Slough/Deer Lake SNA	125	68	125	1.00		26			#DIV/0!	125	125	26		
34 Rend Lake SFWA	5149	3490	6553	1.27		292	233	153	0.66	5585	7009	292	7	47
35 Rice Lake SFWA	2461	1629	3513	1.43		20			#DIV/0!	2796	3948	20	5	6
36 Sanganois SFWA	3845	2925	6702	1.74		9			#DIV/0!	3959	6881	9		
37 Sangchris Lake SRA	1442	540	1077	0.75		81	422	181	0.43	1886	1101	262	4	8
38 Shabbona Lake SP	245		0	0.00		3			#DIV/0!	245		3		
39 Shelbyville SFWA	2051	260	763	0.37		21	5	0	0.00	2360	808	40	20	2
40 Snakeden Hollow SFWA	201	7	10	0.05		51			#DIV/0!	201	10	51		
41 Spring Lake SFWA	1267	602	1152	0.91		28	70	21	0.30	1393	1214	52	2	4
42 Starved Rock SP	382	55	324	0.85		27			#DIV/0!	394	326	32		
43 Stephen Forbes SRA	100	42	90	0.90		1			#DIV/0!	102	92	1		
44 Stump Lake SFWA	3095	1948	3973	1.28		37			#DIV/0!	3095	3973	37		
45 Ten Mile Creek SFWA	261	47	120	0.46		11			#DIV/0!	295	200	12	11	
46 Union County SFWA	1542		2159	1.40		142	102	3	0.03	1729	2209	146	44	10
47 Weinberg-King SP-Spunky Bottom Unit	122		8	0.07					#DIV/0!	122	8			
48 William W. Powers SRA	514	22	77	0.15		52			#DIV/0!	537	82	56		
49 Woodford SFWA	1944	2349	3623	1.86		36	1	0	0.00	2006	3638	42	1	
Sub-Total	28514	14692	32232	1.13		966	1117	368	0.33	30929	33609	1220	124	103
TOTALS (Page 31 & 32)	66963	32163	72557	1.08		2097	2374	961	0.40	72679	76388	3012	175	202

1./ total waterfowl season hunter days

2./ includes harvest from early teal, youth duck hunt and 60 day duck hunting seasons

3./ includes harvest from early Giant Canada goose and regular Canada goose seasons

a./ includes data from designated youth hunting during regular duck season

b./ waterfowl data does not include the number of mallards, just total ducks. Due to the transition from one biologist to another.

Table 14. Teal harvest, hunter trips and success rate during the 16 day teal season in 2013.

Public Land Site	Hunter Trips	Teal Harvest	Success Rate
1 Cache River SNA	15	3	0.20
2 Carlyle Lake SFWA	1081	847	0.78
3 Clinton Lake SRA	51	15	0.29
4 Des Plaines SFWA	4	2	0.50
5 Horseshoe Lake SFWA	4	4	1.00
6 Horseshoe Lake SP	474	273	0.58
7 Kaskaskia River SFWA	24	15	0.63
8 Marshall SFWA	135	108	0.80
9 Pyramid SP	10	8	0.80
10 Shelbyville SFWA	165	104	0.63
11 Snakeden Hollow SFWA	10	2	0.20
12 Ten Mile Creek SFWA	21	33	1.57
13 Union County SFWA	3	11	3.67
14 Weinberg-King SP-Spunky	51	1	0.02
15 Woodford SFWA	33	15	0.45
Totals	2081	1441	0.69

Table 15. Ducks, geese and coots harvested, hunter trips and success rate during the 2 day youth hunting season in 2013.

Public Land Site	Total Hunter Trips	Harvest					Duck Success Rate
		Total Ducks	Mallards	Geese	Coots	Total Units	
1 Banner Marsh SFWA	27	15	2			15	0.56
2 Batchtown SFWA	94	180	5		5	185	1.91
3 Calhoun Point SFWA	25	44	4			44	1.76
4 Carlyle Lake SFWA	158	317	41	2		319	2.01
5 Clinton Lake SRA	62	14	4		2	16	0.23
6 Fuller Lake SFWA	19	31				31	1.63
7 Glades-12 Mile Island SFWA	32	75	9			75	2.34
8 Godar-Diamond SFWA	44	111	8	2		113	2.52
9 Horseshoe Lake-Madison SP	40	72	5	3	6	81	1.80
10 Marshall SFWA	7	1	1		1	2	0.14
11 Mazonia-Braidwood SFWA	19	25	4	1		26	1.32
12 Mermet Lake SFWA	155	281	95		4	285	1.81
13 Pyramid SRA	16	14	2				0.88
14 Red's Landing SFWA	24	15				15	0.63
15 Rend Lake SFWA	203	456	91			456	2.25
16 Rice Lake SFWA	57	66	7			66	1.16
17 Rip-Rap Landing SFWA	11	20	1			20	1.82
18 Sanganois SFWA	114	179	81			179	1.57
19 Sangchris Lake SRA	22	24	17		1	25	1.09
20 Shelbyville SFWA	91	51	5	1		52	0.56
21 Spring Lake SFWA	56	62	10	3	3	68	1.11
22 Starved Rock SP	12	2	2	5		7	0.17
23 Stephen A. Forbs SRA	2	2				2	1.00
24 Stump Lake SFWA	49	63	4			63	1.29
25 Union County SFWA	82	39		8		47	0.48
26 Weinberg-King SP-Spunky Bottoms	7	3				3	0.43
27 William A. Powers SRA	23	5	5	4	2	11	0.22
Totals	1451	2167	403	29	24	2220	1.49

REFERENCES

Information contained and used in this report came from the following sources:

Illinois Public Hunting Areas Report 1984-85 Season

Illinois Public Hunting Areas Report 1985-86 Season

Illinois Public Hunting Areas Report 1986-87 Season

Illinois Public Hunting Areas Report 1987-88 Season

Illinois Public Hunting Areas Report 1988-89 Season

Illinois Public Hunting Areas Report 1989-90 Season

Illinois Public Hunting Areas Report 1990-91 Season

Illinois Public Hunting Areas Report 1991-92 Season

Illinois Public Hunting Areas Report 1992-93 Season

Illinois Public Hunting Areas Report 1993-94 Season

Illinois Public Hunting Areas Report 1994-95 Season

Illinois Public Hunting Areas Report 1995-96 Season

Illinois Public Hunting Areas Report 1996-97 Season

Illinois Public Hunting Areas Report 1997-98 Season

Illinois Public Hunting Areas Report 1998-99 Season

Illinois Public Hunting Areas Report 1999-00 Season

Illinois Public Hunting Areas Report 2000-01 Season

Illinois Public Hunting Areas Report 2001-02 Season

Illinois Public Hunting Areas Report 2002-03 Season

Illinois Public Hunting Areas Report 2003-04 Season

Illinois Public Hunting Areas Report 2004-05 Season

Illinois Public Hunting Areas Report 2005-06 Season

Illinois Public Hunting Areas Report 2006-07 Season

Illinois Public Hunting Areas Report 2007-08 Season

Illinois Public Hunting Areas Report 2008-09 Season

Illinois Public Hunting Areas Report 2009-10 Season

Illinois Public Hunting Areas Report 2010-11 Season

Illinois Public Hunting Areas Report 2011-12 Season

Illinois Public Hunting Areas Report 2012-13 Season

Illinois Public Hunting Areas Report 2013-14 Season

08/14 • 40 count • Printed by the Authority of the State of Illinois • IOCI 15-0208 • DNR008