State of Illinois
Illinois Department of Natural Resources

Illinois Public Hunting Areas Report

Illinois Department of Natural Resources
Public Lands - Hunting Effort and Harvest

2014 - 2015 Season
April 1, 2014 to March 31, 2015

By Gary E. Potts and Connie Wieda-Stark
Division of Wildlife Resources

Dr. James Herkert, Director
Office of Resource Conservation

Mark Alessi, Acting Chief
Division of Wildlife Resources

August, 2015

PERMISSION TO QUOTE

Persons wishing to quote from this record or to use it in other forms should first obtain permission from the Project Leader or the Chief of the Division of Wildlife Resources – Illinois Department of Natural Resources.

Equal opportunity to participate in programs of the Illinois Department of Natural Resources (IDNR) and those funded by the U.S Fish and Wildlife Service and other agencies is available to all individuals regardless of race, sex, national origin, disability, age, religion or other non-merit factors. If you believe you have been discriminated against, contact the funding source's civil rights office and/or the Equal Employment Opportunity Officer, IDNR, One Natural Resources Way, Springfield, IL 62702-1271, 217/782-2662; TTY 217/782-9175.

This information may be provided in an alternative format if required. Contact the IDNR Clearinghouse at 217/782-7498 for assistance.

Printed by the authority of the State of Illinois

TABLE OF CONTENTS

Abstract …….. i

Acknowledgment …… ii

Introduction …… 1

Methods and Procedures …… 2

Illinois Public Hunting Sites …….. 6

Illinois Public Hunting Sites Location Map …….. 7

Hunting Effort & Wildlife Harvest on Public Hunting Areas:

Table 1. Region 1 …….. 8

Table 2. Region 2 …….. 11

Table 3. Region 3 …….. 12

Table 4. Region 4 …….. 14

Table 5. Region 5 …….. 16

Table 6. Illinois public hunting sites with no site data collection …… 18

Table 7. Summary of hunting effort and wildlife harvest on Illinois public hunting areas by region ……. 19

Table 8. Statewide change of the 2014-15 vs. 2013-14 hunting season ……. 20

Graphs. 1990-2014 hunting effort, acreage and harvest data …… 21

Table 9. Mourning Dove hunting effort and harvest …….. 25

Table 10. Hunting effort and wildlife harvest on controlled hunting areas on Illinois public land …….. 26

Table 11. The statewide public lands wildlife habitat development Project – federal aid project W-76-D ……. 27

Table 12. The statewide public lands wildlife habitat development Project (federal aid project W-76-D) change 2014-15 vs. 2013-14 seasons ……. 30

Table 13. Waterfowl harvest, hunter trips and success rates during the 2014-15 Illinois waterfowl season at 55 public areas …… 31

Table 14. Teal harvest, days afield and success rate during the 16 day Teal season in 2014 …… 33

Table 15. Ducks harvested, days afield and success rate during the 2 day Youth hunting season in 2014 …… 34

References …… 35

Illinois Public Hunting Areas Report – 2014-2015 Season

Abstract: The 2014-2015 Hunting season opened on April 1, 2014 and ended March 31, 2015. The Illinois Department of Natural Resources (IDNR) managed 201 public hunting sites during this period. Various methods of data collection were used and information was recorded at 182 public land sites throughout Illinois. There are 19 additional sites that allow public hunting, however, currently have no facilities or resources available for on-site data collection. Statewide 206,538 hunting trips resulted in 180,586 units of wildlife harvested on Illinois public lands. This equates to a hunter success ratio of 0.87 units of wildlife harvested per hunter trip. Hunting effort decreased and hunter harvest increased compared to the 2013-14 hunting season. Mourning dove and waterfowl (duck) harvests can experience extreme harvest fluctuation annually due to liberal bag limits, habitat conditions and fall migration chronology. The 2014 mourning dove harvest was 43,806 compared to 34,410 in 2013. The 2014-15 duck harvest was 78,618 compared to 76,650 in 2013-2014. Wildlife harvest increases (units in parentheses) were recorded for ring-necked pheasant (61, both wild and released), geese (169), eastern wild turkey (233), deer gun (72), raccoon (207) and a combination of 12 other species (128, primarily furbearers and crow). Harvest decreases are noted for squirrels (699), cottontail rabbit (775), bobwhite quail (85), and deer archery (165).

ACKNOWLEDGMENTS

A special note of thanks goes to the many individuals who are responsible for providing information in this report. Site personnel operate check stations and perform other duties associated with collection of daily, weekly, monthly and annual hunting effort and harvest data. District wildlife biologists coordinate the data collection and summarize the final results. Other Illinois Department of Natural Resources (IDNR) administrative and field staff provide technical information and guidance in various ways. The efforts of IDNR staff results in a high quality long term data base that provides valuable information for wildlife management purposes. Again, thank you.

INTRODUCTION

The ***Illinois Public Hunting Areas Report*** is developed each year to provide information on public hunting/trapping effort and wildlife harvest. This year's report provides both hunting and trapping information on 201 Illinois Department of Natural Resources (IDNR) owned, leased and managed public hunting sites.

Three tables (13, 14 and 15) contained in this report, provide specific information concerning the 2014-15 waterfowl season on 55 public land sites where waterfowl hunting is provided in Illinois.

The Federal Aid in Wildlife Restoration Program (resulting from the Pittman-Robertson Act of 1937 – a cost share program administered by the U.S. Fish & Wildlife Service) has either funded or is currently funding wildlife habitat developments, or has acquired land on 116 of the 182 public hunting and trapping areas. Pittman-Robertson (P-R) funding provides wildlife habitat development, maintenance activity, research projects and land acquisition for wildlife management purposes in Illinois. P-R funds also provide funding for Illinois hunter safety course administration and materials. The purpose of the P-R Act is to strengthen the ability of the States to preserve, protect and enhance wild animal and bird resources. Benefits include providing increased public enjoyment of these resources.

METHODS AND PROCEDURES

Methods:

The principal methods used to document hunting/trapping effort and collect harvest data are through manned hunter check stations, permits issued from both the IDNR permit office and the individual site, annual registration and sign in/sign out boxes and through on-line registration and reporting. A majority of these methods have existed on a large number of Illinois public land sites since inception of the respective hunting and trapping programs. Hunter survey questionnaires are periodically used by a few waterfowl sites where limited staff and other complications result in limited or no consistent hunting or trapping data collection. Data is submitted by site staff either monthly or annually for district wildlife biologist summary tabulation. The IDNR ***ILCHECK*** *telephone and on-line check-in systems are utilized for white-tailed deer and wild turkey, providing more detailed harvest information from an increased number of public land sites.*

Procedures:

Project personnel that collect hunting/trapping effort and harvest data for this report use four forms and/or the online harvest information.

- ***Hunter Harvest Survey (Forms A & B)*** *– These surveys are completed on a daily basis by hunters during the respective hunting season. It lists such information as the user's name, address, date, hours hunted and species harvested. These forms are then compiled on a monthly basis for submission to the site's district wildlife biologist. Several different styles of waterfowl data collection sheets are used by various sites – the waterfowl summary for B is a representative sample used by waterfowl sites.*

- ***Monthly Hunter Harvest Summary (Form C)*** *– This form is utilized by site staff to compile monthly hunting effort and harvest data. The sites list their name, region, year and month the data is compiled. Hunter trips are recorded by species for dove, deer, wild turkey and squirrels. Waterfowl hunting sites use a modified version of this form that lists duck and goose species. Hunter trips for individuals pursuing upland game species; rabbit, quail, woodcock, pheasant and other species are usually grouped.*

- ***2014-2015 Hunting Effort and Harvest Report Summary – For Illinois Public Hunting Sites (Form D)*** *– This annual report form is compiled by each respective district wildlife biologist. The biologists tabulate each of the monthly report submissions (Form D), from April 1, 2014 through March 31, 2015, received from their public land sites. This form lists summary information that is used to compile the 2014-2015* ***Illinois Public Hunting Areas Report.***

- ***Free Site Hunting Windshield Cards Online –*** *The online free hunting windshield card system was initiated in April of 2010 at Region 3 public hunting areas on a trial basis while developing the program for statewide implementation. The IDNR now uses the online free site hunting windshield card and harvest reporting system on many sites statewide. Go to: https://dnr.state.il.us/lands/landmgt/programs/windshieldcard/index.asp to view the "Free Site Hunting Permits" system.* ***Inasmuch as the on-line windshield card system is relatively new, take care when comparing data with years prior to the adoption of this system.***

Daily Hunter Harvest Summary (FORM A)

Area: _____ Year: _____ Manned Check Station ( ) Yes ( ) No Sheet No. _____

HUNTERS PLEASE PROVIDE COMPLETE INFORMATION

Hunters Name / Address	Month Day	Hours Hunted	Dove	Squirrel	Rabbit	Pheasant	Quail	Deer Gun	Deer Bow	Other Species Number Harvest & Hours Hunted
Total Each Column										

Daily Waterfowl Hunter Harvest Summary (FORM B)

Name & Address	Check-In Time	Check-Out Time	Total Harvest	Mallard	Wood Duck	Widgeon	Gadwell	Teal	Shoveler	Other duck species - list species & no. List geese species harvested & no.
Total Each Column										

Monthly Hunter Harvest Summary (FORM C)

Site Name: _____ Region: _____

Month: _____ Year: _____

Species Hunted	Number of Hunter Trips	Number Harvested
1. Dove		
2. Squirrel		
3. Rabbit		
4. Pheasant		
5. Quail		
6. Deer (Bow)		
7. Deer (Gun)		
Name Other Species		
8.		
9.		
10.		
Total all Columns		

2014-2015 Hunting Effort and Harvest Report-Summary for Illinois Public Hunting Sites (Form D)

District Wildlife Biologist:

Sites	Total Acres	Total Acres Hunted	Hunter Trips	Dove	Squirrel	Rabbit	Pheasant	Quail	Ducks	Geese	Wild Turkey	Deer/ Gun	Deer/ Bow	Total Other Species	Total Units Harvested
1															0
2															0
3															0
4															0
5															0
6															0
7															0
8															0
9															0
10															0
11															0
12															0
13															0
14															0
15															0
16															0
17															0
18															0
TOTALS	0	0	0	0	0	0	0	0	0	0	0	0	0	0	0

Region 1 Sites	Beaver	Coot	Coyote	Crow	Fox	Mink	Muskrat	Opossum	Raccoon	River Otter	Skunk	Snipe	Wood-chuck	Wood-cock	Totals
1															0
2															0
3															0
4															0
5															0
6															0
7															0
8															0

ILLINOIS PUBLIC HUNTING SITES

REGION 1

1. Anderson Lake SFWA
2. Apple River Canyon SP Complex
3. Argyle Lake SP
4. Banner Marsh SFWA
5. Big Bend SFWA
6. Big River SF
7. Bradford SHA
8. Castle Rock SP
9. Donnelley SFWA
10. Double "T" SFWA
11. Dublin Highlands SHA
12. Franklin Creek SNA
13. French Bluff SNA
14. George S. Park SNA
15. Green River SWA
16. Hanover Bluff SNA
17. Hennepin Canal ST
18. Ilo Dillin SHA
19. Johnson Sauk Trail SRA
20. Jubilee College SP
21. Kishwaukee River SNA
22. Lake DePue SFWA
23. Lake Le-Aqua-Na SRA
24. Little Rock Creek SHA
25. Lowden/Miller SF
26. Lowden Memorial SP
27. Mackinaw River SFWA
28. Manito SHA
29. Marseilles SFWA
30. Marshall SFWA
31. Matthiessen SP
32. Mautino SFWA
33. Maytown SHA
34. Miller-Anderson Woods SNA
35. Mississippi-Palisades SP
36. Mississippi River Pool #16 SFWA
37. Mississippi River Pool #17 SFWA
38. Mississippi River Pool #18 SFWA
39. Mitchell's Grove SNA
40. Morrison-Rockwood SP
41. Nachusa Prairie SNA
42. Pekin Lake SFWA
43. Powerton Lake SFWA
44. Rall Woods SNA
45. Rice Lake SFWA
46. Rock Cut SP
47. Rockton Bog SNA
48. Sand Prairie SHA
49. Sandy Ford SNA
50. Shabbona Lake SP
51. Sinnissippi Lake SWA
52. Snakeden Hollow SFWA
53. Spoon River SF
54. Spring Lake SFWA
55. Starved Rock SP
56. Steward SHA
57. Tapley Woods SNA
58. Victoria SHA
59. Wards Grove SNA
60. White Pines SP
61. Whitefield SHA
62. Winston Tunnel SNA
63. Witkowsky SWA
64. Woodford County SFWA

REGION 2

65. Chain-O-Lakes SP
66. Des Plaines SFWA
67. Des Plaines Game Propagation Center NC
68. Heidecke Lake FWA/GLP SNA
69. I & M Canal ST
70. James Pate Phillip SP
71. Kankakee River SP
72. Mazonia-Braidwood SFWA
73. Momence Wetlands SNA
74. Moraine Hills SP
75. Redwing Slough SNA/ Deer Lake SNA
76. Silver Springs SFWA
77. Volo-Wilson Bog SNA
78. William W. Powers SRA

REGION 3

79. Birkbeck SHA
80. Butterfield Trail SRA
81. Clifton SHA
82. Clinton Lake SRA
83. Eagle Creek SRA
84. Finfrock SHA
85. Fox Ridge SP
86. Gifford SHA
87. Hallsville SHA
88. Harry "Babe" Woodyard SNA
89. Herschel Workman SHA
90. Hidden Springs SF
91. Hindsboro SHA
92. Hurricane Creek (Paul C. Burrus) SHA
93. Iroquois County SFWA
94. Kickapoo SRA
95. Larry D. Closson SHA (Hickory Ridge)
96. Lincoln Trail SP
97. Loda SHA
98. Middle Fork SFWA
99. Milks Grove SHA
100. Moraine View SRA
101. Perdueville SHA
102. Saybrook SHA
103. Shelbyville SFWA
104. Sibley SHA
105. Walnut Point SP
106. Weldon Springs SP -(Piatt County Unit)
107. Willow Creek SHA
108. Wolf Creek SP

REGION 4

109. Batchtown SFWA
110. Beaver Dam SP
111. Bohm's Woods
112. Calhoun Point SFWA
113. Cedar Glen SNA
114. Clear Lake SHA
115. Coffeen Lake SFWA
116. Copperhead Hollow SWA
117. Edward R. Madigan SFWA
118. Eldon Hazlet SRA
119. Ft. de Chartres SM
120. Ft. Kaskaskia SM
121. Frank Holten SP
122. Freeman Mine SHA
123. Fuller Lake SFWA
124. Glades-12 Mile Island SFWA
125. Godar-Dia.-Hurricane Is. SFWA
126. Goode's Woods NP
127. Helmbold Slough SFWA
128. Horseshoe Lake SP- Madison
129. Horseshoe Lake SP (Island Units Complex) - Madison
130. Illinois River SFWA
131. Jim Edgar Panther Creek SFWA
132. Kaskaskia River SFWA
133. Kidd Lake SNA
134. Mississippi River - Pool #21 SFWA
135. Mississippi River - Pool #22 SFWA
136. Mississippi River - Pool #24 SFWA
137. Mississippi River - Pool #25 SFWA
138. Oakford SHA
139. Peabody River King SFWA
140. Pere Marquette SP
141. Piasa Island SFWA
142. Randolph County SRA
143. Ray Norbut SFWA
144. Red's Landing SFWA
145. Rip-Rap Landing SFWA
146. Sand Ridge SF
147. Sangamon River SFWA
148. Sanganois SFWA
149. Sangchris Lake SRA
150. Siloam Springs SP - (Buckhorn Unit)
151. Siloam Springs SP
152. South Shore SP
153. Stump Lake SFWA
154. Turkey Bluffs SFWA
155. Washington County SRA
156. Weinberg-King SP
157. Weinberg-King SP - (Scripps Unit)
158. Weinberg-King SP - (Spunky Bot. Unit)
159. World Shooting & Recreational Center

REGION 5

160. Beall Woods SP
161. Cache River SNA
162. Campbell Pond SHA
163. Cape Bend SFWA
164. Carlyle Lake SFWA
165. Cedar-Draper Bluff SNA
166. Chauncey Marsh SNA
167. Crawford County SFWA
168. Cypress Pond SNA
169. Deer Pond SNA
170. Devil's Island SFWA
171. Dixon Springs SP
172. Dog Island SFWA
173. Ferne Clyffe SP
174. Ft. Massac SP
175. Giant City SP
176. Hamilton County SFWA
177. Horseshoe Lake SFWA- Alexander
178. Kinkaid Lake SFWA
179. Meeker SHA
180. Mermet Lake SFWA
181. Mt. Vernon Game Propagation Ctr. NC
182. Newton Lake SFWA
183. Prairie Ridge SNA
184. Pyramid SP
185. Rauchfuss Hill
186. Ramsey Lake SRA
187. Red Hills SP
188. Rend Lake SFWA
189. Sahara Woods SFWA
190. Saline County SFWA
191. Sam Dale Lake SFWA
192. Sam Parr SFWA
193. Sielbeck Forest SNA
194. Skinner Farm SHA
195. Stephen A. Forbes SRA
196. Ten Mile Creek SFWA
197. Trail of Tears SF
198. Union County SFWA
199. Wayne Fitzgerrell SRA
200. Wildcat Hollow SHA
201. Wise Ridge SNA

KEY

SFWA	-State Fish and Wildlife Area
SP	-State Park
SF	-State Forest
SNA	-State Natural Area
SWA	-State Wildlife Area
SHA	-State Habitat Area
SM	-State Memorial
SRA	-State Recreation Area
ST	-State Trail
NC	- Not Classified
NP	- Nature Preserve
CTR	- Center

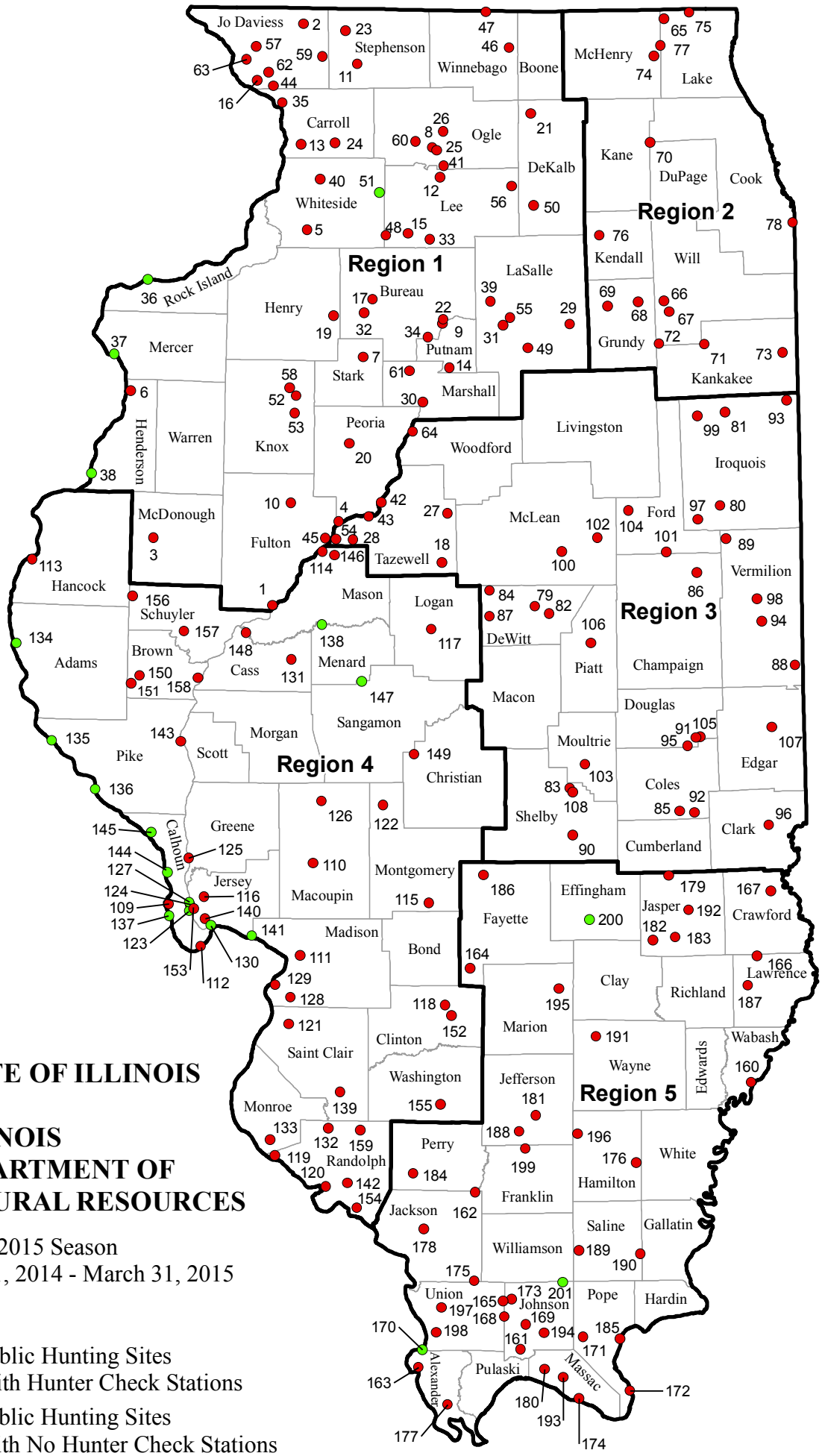

STATE OF ILLINOIS

ILLINOIS DEPARTMENT OF NATURAL RESOURCES

2014 -2015 Season
April 1, 2014 - March 31, 2015

- Public Hunting Sites With Hunter Check Stations
- Public Hunting Sites With No Hunter Check Stations

Table 1. Hunting effort and wildlife harvest on public areas in Region 1, 2014-2015 season

Region 1 Sites		Total Acres	Total Acres Hunted	Hunter Trips	Dove	Squirrel	Rabbit	Pheasant	Quail	Ducks	Geese	Wild Turkey	Deer/ Gun	Deer/ Bow	Total Other Species	Total Units Harvested
1 Anderson Lake SFWA		2248	2000	1313						2142	16			6	3	2167
2 Apple River Canyon SP - Thompson/Salem Units	d/	1484	960	374		87	24					5	2	7	3	128
3 Argyle Lake SP	d/	1800	950	216		45	1					1	4	3	1	55
4 Banner Marsh SFWA		4432	3000	2030						1424	142			28	56	1650
5 Big Bend SFWA		2376	2338	2122	601	36	26	10				3		30	7	713
6 Big River SF	d/	2997	2970	630	98	26	14					9	28	11	1	187
7 Bradford SHA		103.5	100	33			1	4	1							6
8 Castle Rock SP	d/	2000	1620	518								8	41	13		62
9 Donnelley SFWA		780	676	334						189	8					197
10 Double "T" SFWA		1957	377	695						162	159				4	325
11 Dublin Highlands SHA		122	122	64			1	8								9
12 Franklin Creek SNA		638	635	588									6	17		23
13 French Bluff SNA	d/	344	342	312		58						2	3	3		66
14 George S. Park SNA		80	80	121										4		4
15 Green River SWA	a,d	2565	2515	2164	2258	47	84	516				4	32	13	7	2961
16 Hanover Bluff SNA	d/	348.75	332.75	75		27						1	5	3		36
17 Hennepin Canal ST		5348	4854	369	198									10	557	765
18 Ilo Dillin SHA		79	75	55			9	2	11					2		24
19 Johnson-Sauk Trail SRA	b/	1361	862	1492	452	57		1034						15	65	1623
20 Jubilee College SP		3222	2900	2264	275	56	1					5	18	34	41	430
21 Kishwaukee River SNA		570	484	18								4	1	4		9
22 Lake DePue SFWA		2351	1700	572						503	38					541
23 Lake-Le-Aqua-NA SRA		715	650	216	399								14	5		418
24 Little Rock Creek SHA		150	148	31				3								3
25 Lowden-Miller SF		2289	2225	639								9	24	23		56
26 Lowden Memorial SP		219	80	91										1		1
27 Mackinaw River SFWA	a,d	1415	1400	1577	2107	180	22	27				3	14	33		2386
28 Manito SHA		78	70	28			1									1
29 Marseilles SFWA		2515	2239	1883		141	29						45	34		249
SUB TOTALS		44587	36705	20824	6388	760	213	1604	12	4420	363	54	237	299	745	15095

Continues on Page -9-

Continues from Page -8-

Table 1. Hunting effort and wildlife harvest on public areas in Region 1, 2014-2015 season

Region 1 Sites		Total Acres	Total Acres Hunted	Hunter Trips	Dove	Squirrel	Rabbit	Pheasant	Quail	Ducks	Geese	Wild Turkey	Deer/ Gun	Deer/ Bow	Total Other Species	Total Units Harvested
30 Marshall SFWA	d/	6539	4876	2172	2	195	5			1499	135	3	10	15	65	1929
31 Matthiessen SP	c/	1935	1500	750	1883	206						2			14	2105
32 Mautino SFWA	d/	911	891	377	367		1	2						11	13	394
33 Maytown SHA	d/	160	159	76				1					1	1		3
34 Miller-Anderson Woods SNA		522	522	505									7	8		15
35 Mississippi-Palisades SP	d/	2550	1500	1602								10	7	30		47
36 Mitchell's Grove SNA	c/	185	170	62												0
37 Morrison-Rockwood SP		1152	1100	547	68	346						6	38	6		464
38 Nachusa Prairie SNA		72	72	270			18	26	2							46
39 Pekin Lake SFWA	d/	1488	1200	195						64	24			9		97
40 Powerton Lake SFWA		1400	855	575						605	50				1	656
41 Rall Woods SNA	d/	283	283	177		16						3	15	11		45
42 Rice Lake SFWA		6811	1490	3662						5314	37			1	37	5389
43 Rock Cut SP		2750	2750	113									26		49	75
44 Rockton Bog SNA	d/	119	119	70										6		6
45 Sand Prairie SHA		316	316	112	675		2		2							679
46 Sandy Ford SNA	c/	203	203	252		86								3		89
47 Shabbona Lake SP	d/	1550	776	1653	334					12	6			43	125	520
48 Snakeden Hollow SFWA	d/	2500	2500	701	1970					15	84			7		2076
49 Spoon River SF	d/	1680	1650	986	2	134	2					10	14	42	36	240
50 Spring Lake SFWA	d/	2031	1500	1851		72				2055	175			4	131	2437
51 Starved Rock SP		2817	2817	2498						253	63		76	43		435
52 Steward SHA		80	80	41				11								11
53 Tapley Woods SNA	d/	259	259	141		26						5	4	3		38
54 Victoria SHA		241	241	39				21								21
55 Wards Grove SNA		337.6	335	98									3	3		6
56 White Pines State Park	d/	385	300	61									5	1		6
SUB TOTALS		39277	28464	19586	5301	1081	28	61	4	9817	574	39	206	247	471	17829

Continues on Page -10-

Continues from Page -9-

Table 1. Hunting effort and wildlife harvest on public areas in Region 1, 2014-2015 season

Region 1 Sites	Total Acres	Total Acres Hunted	Hunter Trips	Dove	Squirrel	Rabbit	Pheasant	Quail	Ducks	Geese	Wild Turkey	Deer/ Gun	Deer/ Bow	Total Other Species	Total Units Harvested
57 Whitefield PHA d/	118	117	35				19								19
58 Winston Tunnel SNA d/	227	207	100		1						2	3	2		8
59 Witkowsky SWA	1095	1095	555		12	7					7	23	28		77
60 Woodford SFWA d/	5426	1840	2451		10				3922	109			5	18	4064
Sub Total	6866	3259	3141	0	23	7	19	0	3922	109	9	26	35	18	4168
TOTALS:	90730	68428	43551	11689	1864	248	1684	16	18159	1046	102	469	581	1234	37092

a/Controlled permit pheasant hunting area, see T-10. b/ Daily drawing pheasant hunting area c/ Matthiessen SP, Mitchell's Grove and Sandy Ford SNA - Deer hunter effort is included in Starved Rock data.

d/Windshield Card on some species

Table 1.1. Site specific - other species harvest totals.

Region 1 Sites	Beaver	Coot	Coyote	Crow	Fox	Mink	Muskrat	Opossum	Raccoon	River Otter	Skunk	Weasal	Wood-chuck	Wood-cock	Totals
1 Anderson Lake SFWA		3													3
2 Apple River Canyon SP-Thompson/Salem Units		3													3
3 Argyle Lake SP			1												1
4 Banner Marsh SFWA		56													56
5 Big Bend SFWA									7						7
6 Big River SFWA			1												1
7 Double "T" SFWA		4													4
8 Green River SFWA				4					3						7
9 Hennepin Canal ST	49					11	310		183	4					557
10 Johnson-Sauk Trail SRA	3						9	10	43						65
11 Jubilee College SP	3						9	1	28						41
12 Marshall SFWA		25						3	37						65
13 Matthiessen SP									14						14
14 Mautino FWA	7						4		2						13
15 Powerton Lake SFWA		1													1
16 Rice lake SFWA		37													37
17 Rock Cut SP	4								45						49
18 Shabbona Lake SP	8						11	4	102						125
19 Spoon River SF				15					21						36
20 Spring Lake SFWA	6	52				1	59		7	6					131
21 Woodford SFWA		18													18

Table 2. Hunting effort and wildlife harvest on public areas in Region 2, 2014-2015 season

Region 2 Sites		Total Acres	Total Acres Hunted	Hunter Trips	Dove	Squirrel	Rabbit	Pheasant	Quail	Ducks	Geese	Wild Turkey	Deer/ Gun	Deer/ Bow	Total Other Species	Total Units Harvested
1 Chain O' Lakes SP	b,d	5926	2578	3288	18	30	1	2591		811	58		7	11		3527
2 Des Plaines SFWA	a,d	5012	3500	8059	518		4	6762	3	130	15		8	35	2	7477
3 Des Plaines Game Propagation Center NC	d/	240	134	399										16	57	73
4 Heidecke Lake SFWA & GLPSNA		4313	3813	1755						485	5		45	20		555
5 Illinois & Michigan Canal ST		3000	2500	966											55	55
6 James "Pate" Philip SP		507	415	176										5		5
7 Kankakee River SP	a,d	4000	2000	4014	306	335	11	1128		154	2	6		28	86	2056
8 Mazonia-Braidwood SFWA		5319	3032	4307	32		3			2016	317			22	16	2406
9 Momence Wetlands SNA	d/	518	481	278		60				11		1	2	15		89
10 Moraine Hills SP	d/	2560	2385	171									13	5		18
11 Red-Wing Slough/Deer Lake SNA		711	200	117						137	8					145
12 Silver Springs SFWA	b/	1314	900	4416	351	220		4031						10		4612
13 Volo-Wilson Bog SNA	d/	1243	1243	226										25		25
14 William W. Powers SRA		650	419	554						95	44					139
TOTALS:		35313	23600	28726	1225	645	19	14512	3	3839	449	7	75	192	216	21182

a/ Controlled permit pheasant hunting area, see Table 10.

b/ Public/private partnership pheasant hunting area

d/ Windshield Card on some species.

Table 2.1. Site specific - other species harvest totals.

Region 2 Sites	Beaver	Coot	Coyote	Crow	Fox	Mink	Muskrat	Opossum	Raccoon	River Otter	Skunk	Snipe	Wood-chuck	Wood-cock	Totals
1 Des Plaines SFWA			2												2
2 Des Plaines Game Propagation Ctr.	4						10	16	26		1				57
3 Illinois & Michigan Canal ST	14						38	3							55
4 Kankakee River SP	7		4				15	22	38						86
5 Mazonia-Braidwood SHA		16													16

Table 3. Hunting effort and wildlife harvest on public areas in Region 3, 2014-2015 season

Region 3 Sites		Total Acres	Total Acres Hunted	Hunter Trips	Dove	Squirrel	Rabbit	Pheasant	Quail	Ducks	Geese	Wild Turkey	Deer/ Gun	Deer/ Bow	Total Other Species	Total Units Harvested
1 Birkbeck SHA		80	80	48			1	54								55
2 Butterfield Trail SRA	d/	142	120	369		78								12	14	104
3 Clifton SHA		80	79	33				6								6
4 Clinton Lake SRA	a/	9937	6082	4511	216	527	112	51		409	46	13	18	184	221	1797
5 Eagle Creek SRA	d/	2313	520	292		44		1						20	11	76
6 Finfrock SHA		377	377	55				37								37
7 Fox Ridge SP	d/	1516	1072	460	39	79	9					5	6	13	25	176
8 Gifford SHA		100	100	42			1	3								4
9 Hallsville SHA		80	80	42				29								29
10 Harry 'Babe' Woodyard SNA	d/	1083	1049	423	380	78						2	8	6	29	503
11 Herschel Workman SHA		135	135	43				12								12
12 Hidden Springs SF	d/	1129	963	613	1	160						3	9	11	26	210
13 Hindsboro SHA	d/	90	88	45				4	11							15
14 Iroquois County SFWA	a,d	2788	2185	4734	27	93	2	1756				4	23	25		1930
15 Kickapoo SRA	d/	3981	2381	859		124	1					2	17	34	36	214
16 Larry D. Closson SHA		130	130	54			1	14	9					1		25
17 Lincoln Trail SP		1023	857	145										15	35	50
18 Loda SHA		160	160	40			2	20								22
19 Middle Fork SFWA	a,d	2813	2628	1070	171	202	14	1	5			3	19	31	95	541
20 Milks Grove SHA		79	79	41			4	22								26
21 Moraine View SRA	a,d	1687	1191	2289	262	125	95	1249				9		36	38	1814
22 Paul C. Burrus SHA (formerly Hurricane Creek SHA)	d/	397	376	70		5		1	6				3	3		18
23 Perdueville SHA		120	120	39			1	12								13
24 Saybrook SHA		646	646	119				96								96
25 Shelbyville SFWA	d/	6450	6350	5050	1072	344	297	12	11	1025	36	4	25	80	103	3009
26 Sibley SHA		635	630	107				93								93
Sub - Totals		37971	28478	21593	2168	1859	540	3473	42	1434	82	45	128	471	633	10875

Continues on Page -13-

Continued from Page -12-

Table 3. Hunting effort and wildlife harvest on public areas in Region 3, 2014-2015 season

Region 3 Sites	Total Acres	Total Acres Hunted	Hunter Trips	Dove	Squirrel	Rabbit	Pheasant	Quail	Ducks	Geese	Wild Turkey	Deer/ Gun	Deer/ Bow	Total Other Species	Total Units Harvested
27 Walnut Point SP d/	592	573	267		111								9	2	122
28 Weldon Springs SP-(Piatt Co. Unit) d/	770	656	186		23	2	15	2				2	25	33	102
29 Willow Creek SHA	87	87	32										1		1
30 Wolf Creek SP d/	2000	500	278									2	18	16	36
Sub Totals	3449	1816	763	0	134	2	15	2	0	0	0	4	53	51	261
TOTALS:	41420	30294	22356	2168	1993	542	3488	44	1434	82	45	132	524	684	11136

a/ Controlled permit pheasant hunting area, see Table 10.
d/ Windshield Card on some species.

Table 3.1. Site specific - other species harvest totals.

Region 3 Sites	Beaver	Coot	Coyote	Crow	Fox	Mink	Muskrat	Opossum	Raccoon	River Otter	Skunk	Snipe	Wood-chuck	Wood-cock	Totals
1 Butterfield Trail SRA									14						14
2 Cinton Lake SRA		57	3						156					5	221
3 Eagle Creek SRA									11						11
4 Fox Ridge SP									25						25
5 Harry 'Babe' Woodyard SNA			1						28						29
6 Hidden Springs SF									26						26
7 Kickapoo SRA			1					7	28						36
8 Lincoln Trail SP									35						35
9 Middle Fork SFWA			1					6	88						95
10 Moraine View SRA									38						38
11 Shelbyville SFWA		43	3					8	47		1			1	103
12 Walnut Point SP									2						2
13 Weldon Springs SP-(Piatt Co. Unit)									33						33
14 Wolf Creek SP									16						16

Table 4. Hunting effort and wildlife harvest on public areas in Region 4, 2014-2015 season

Region 4 Sites		Total Acres	Total Acres Hunted	Hunter Trips	Dove	Squirrel	Rabbit	Pheasant	Quail	Ducks	Geese	Wild Turkey	Deer/ Gun	Deer/ Bow	Total Other Species	Total Units Harvested
1 Batchtown SFWA (MRA)	c,d	2069	2069	3394						3368	60				11	3439
2 Beaver Dam SP	d/	744	430	150								2		7	22	31
3 Bohm Woods NP		90	90	66										3		3
4 Calhoun Point SFWA (MRA)	c/	2300	2250	2514						2563	50				8	2621
5 Cedar Glen SNA	d/	1202	1100	75									15	7		22
6 Clear Lake SHA		1460	760	155						240						240
7 Coffeen Lake SFWA	d/	3210	3085	1029	355	67	10	4	28	96	21	3	9	26	262	881
8 Edward R. Madigan SFWA	a/	750	300	353	2657		20	8								2685
9 Eldon Hazlet SRA	a,d	3107	2300	2255	105	14	1	2484		14	7			19	93	2737
10 Ft. deChartres SM		1100	800	230								1	1	7	18	27
11 Ft. Kaskaskia SM		275	140	85										7		7
12 Frank Holten SP	d/	1080	300	122										4	5	9
13 Freeman Mine SHA		179	24	53			1	9	2	16	4					32
14 Glades-12 Mile Island SFWA (MRA)	c/	1454	1450	2153						2185	23					2208
15 Godar-Dia.-Hurr.Isl.SFWA (MRA)	c/	2611	2607	2555						3122	52				5	3179
16 Goode's Woods NP		40	40	17										1		1
17 Horseshoe Lake SP	b/	2854	2000	4203	1997			657	1	3803	189	7		70	309	7033
18 Horseshoe Lake SP (Gabaret, Mosenthein, & Chouteau Island Units)		3265	3265	2716	1150	102	31			36	25	15		36	30	1425
19 Jim Edgar Panther Creek SFWA	a,d	16449	16268	9314	6774	524	250	4167	137	3	14	59	84	115	121	12248
20 Kaskaskia River SFWA	d/	16000	14000	991	177	123	21		3	1708	60	35	8	79	28	2242
21 Kidd Lake SNA		465	465	25											3	3
22 Peabody River King SFWA		2000	1500	268	385		4						1	15		405
23 Pere Marquette SP & Copperhead Holl.SWA)	d/	9152	7647	1450		237		46				14	20	29	20	366
24 Randolph County SRA		1126	820	1023	178	98	20					5		32	21	354
25 Ray Norbut SFWA	d/	1790	1695	787	127	24				21	1	3	13	56	51	296
26 Sand Ridge SF	a,d	7113	6500	2517	46	449	3	368	8			10	31	41	22	978
27 Sanganois SFWA		9602	6860	3380						3997	22	7	6	16		4048
28 Sangchris Lake SRA	a,d	5280	2380	3518	2760	150	7	33	29	1385	315	7	3	107	37	4833
29 Siloam Springs SP Buckhorn Unit		2292	2292	516		41						12	5	18	105	181
30 Siloam Springs SP	d/	3540	3095	1411		111						9	28	64	351	563
31 South Shore SP	d/	794	139	150										10		10
32 Stump Lake SFWA (MRA)	c/	2967	2907	4766						3814	56				30	3900
Sub-Total		106360	89578	52241	16711	1940	368	7776	208	26371	899	189	224	769	1552	57007

Continues on Page -15-

Continues from Page -14-

Table 4. Hunting effort and wildlife harvest on public areas in Region 4, 2014-2015 season

Region 4 Sites	Total Acres	Total Acres Hunted	Hunter Trips	Dove	Squirrel	Rabbit	Pheasant	Quail	Ducks	Geese	Wild Turkey	Deer/ Gun	Deer/ Bow	Total Other Species	Total Units Harvested
33 Turkey Bluffs SFWA	2265	2250	1123		111	4					25	34	29	3	206
34 Washington County CA	1440	750	1066	78	307	2					6		18	10	421
35 Weinberg-King SP d/	772	751	244	150	77							12	9	5	253
36 Weinberg-King SP - Scripps Unit d/	736	736	306									9	11		20
37 Weinberg-King SP - Spunky Bott.Unit d/	833	800	108						37		2	4	2	10	55
38 World Shooting & Recreational Center	1600	125	25				50								50
Sub-Total	7646	5412	2872	228	495	6	50	0	37	0	33	59	69	28	1005
TOTAL:	114006	94990	55113	16939	2435	374	7826	208	26408	899	222	283	838	1580	58012

a/ Controlled permit pheasant hunting area, see Table 10. b/ Public/private partnership pheasant hunting area c/ Part of the Mississippi River Fish & Wildlife Management Area -(MRA) d/ Windshield Card on some species.

Table 4.1. Site specific - other species harvest totals.

Region 4 Sites	Beaver	Coot	Coyote	Crow	Fox	Mink	Muskrat	Opossum	Raccoon	River Otter	Skunk	Snipe	Wood-chuck	Wood-cock	Totals
1 Batchtown SFWA (MRA)	11														11
2 Beaver Dam SP								6	15		1				22
3 Calhoun Point SFWA (MRA)	8														8
4 Coffeen Lake SFWA	8						53	6	195						262
5 Eldon Hazlet SP									93						93
6 Ft. de Chartres HS									18						18
7 Frank Holten SP						1		2	2						5
8 Fuller Lake SFWA (MRA) **from Table 6**	2						3		5						10
9 Godar-Dia-HurricaneIsl.SFWA	2								3						5
10 Horseshoe Lake SP	7	14		216			9		63						309
11 Horseshoe Lake SP Gabaret, Mosenthein, & Chouteau Is.Unit)				30											30
12 Jim Edgar Panther Creek SFWA		3							113					5	121
13 Kaskaskia River SFWA								11	17						28
14 Kidd Lake SRA							1		2						3
15 Pere Marquette SP (Copperhead Holl.SWA)			1					16	2		1				20
16 Randolph County SRA									21						21
17 Ray Norbut SFWA							33		16	2					51
18 Red's Landing SFWA (MRA) **from Table 6**	11														11
19 Rip Rap Landing SFWA (MRA) **from Table 6**	13							8	32						53
20 Sand Ridge SF			1	4					11					6	22
21 Sangchris Lake SRA	1	4	1			1			30						37
22 Siloam Spring SP-Buckhorn Unit									105						105
23 Siloam Spring SP	4		15			1	35	21	275						351
24 Stump Lake SFWA (MRA)	4							9	16		1				30
25 Turkey Bluffs SFWA									3						3
26 Washington County WA									10						10
27 Weinberg King SP									5						5
28 Weinberg-King SP-Spunky Bottom Unit									10						10

Table 5. Hunting effort and wildlife harvest on public areas in Region 5, 2014-2015 season

Region 5 Sites		Total Acres	Total Acres Hunted	Hunter Trips	Dove	Squirrel	Rabbit	Pheasant	Quail	Ducks	Geese	Wild Turkey	Deer/ Gun	Deer/ Bow	Total Other Species	Total Units Harvested
1 Beall Woods SP	d/	630	516	126										12		12
2 Cache River SNA		14489	11946	3376	37	192	72			743	8	22	71	39	8	1192
3 Campbell Pond SHA	d/	520	520	156		41				11		2	15	15	5	89
4 Cape Bend SFWA		1380	1375	216		3	2			179			7	5	2	198
5 Carlyle Lake SFWA	d/	9914	9868	10721	41	23	15			10954	476	3	37	32	15	11596
6 Cedar-Draper Bluff SNA		1300	1275	374		42						8	17	8		75
7 Chauncey Marsh SNA	d/	667	519	132		117				3			2	7	1	130
8 Crawford County SFWA	d/	1129	1100	1063	181	175	5					3	25	18	10	417
9 Cypress Pond SNA		1047	1047	363		9	2					5	16	20	7	59
10 Deer Pond SNA		230	190	82								1	1	9		11
11 Dixon Springs SP		1087	265	128								1	6	12		19
12 Dog Island SWA	d/	221	220	421		8				108	10	7	19	10		162
13 Ferne Clyffe SP		1125	450	220		23	5					5	5	11		49
14 Ft. Massac SP	d/	1450	984	401		25						2	8	23		58
15 Giant City SP		4055	2255	1456	16	145	52					14	85	48		360
16 Hamilton County SFWA	d/	1683	1530	538	2	12	72		10			11	34	33	64	238
17 Horseshoe Lake SFWA		11692	4190	1377	39	79	5			724	235	8	11	13	2	1116
18 Kinkaid Lake SFWA		3350	3000	1125	127	153	24		18	87	2	36	77	43		567
19 Meeker SHA	d/	72	71	15										2		2
20 Mermet Lake SFWA	d/	2726	1700	2949		198				3276	38	9	2	10	6	3539
21 Mt. Vernon GPC NC		700	600	543	268	5	34					7		23		337
22 Newton Lake SFWA	d/	6500	5600	671		45	94		13	42	8	6	23	49		280
23 Prairie Ridge SNA	d/	2694	2614	91									6			6
24 Pyramid SRA	d/	19700	15774	7293	5302	227	96		283	2267	150	11	18	143	25	8522
25 Ramsey Lake SRA	b,d	1961	1610	1543	1177	140	24	806	50			4		14	2	2217
26 Rauchfuss Hill		150	150	46										5		5
27 Red Hills SP	d/	967	736	388		41	2					2		29		74
28 Rend Lake SFWA		12690	7690	8565	247					7710	307	8	22	41		8335
29 Sahara Woods SNA	d/	4000	4000	458		22	38					9	11	30	16	126
30 Saline County SFWA	d/	1450	1000	177		26	13		1			6	22	7	9	84
31 Sam Dale Lake SFWA	d/	1302	950	385	29	9	2					12	4	40	31	127
32 Sam Parr SFWA	d/	1172	840	751	2333	66	22		2					22	55	2500
Sub Total		112053	84585	46150	9799	1826	579	806	377	26104	1234	202	544	773	258	42502

Continues on Page -17-

Continues from Page -16-

Table 5. Hunting effort and wildlife harvest on public areas in Region 5, 2014-2015 season

Region 5 Sites	Total Acres	Total Acres Hunted	Hunter Trips	Dove	Squirrel	Rabbit	Pheasant	Quail	Ducks	Geese	Wild Turkey	Deer/ Gun	Deer/ Bow	Total Other Species	Total Units Harvested
33 Sielbeck Forest SNA d/	385	385	80		18						1	2	6		27
34 Skinner Farm SHA	221	70	257	539	3	3					1	4	4		554
35 Stephen A. Forbes SRA d/	3103	2580	1145	33	120	41		30	110	7	11		36	90	478
36 Ten Mile Creek SFWA d/	5824	4995	2024	1414	133	390		112	175	98	23	39	43	139	2566
37 Trail of Tears SF	5019	4784	841		257						14	24	12	7	314
38 Union County SFWA	6202	2800	2049		120				2531	54	1	7	30	109	2852
39 Wayne Fitzgerrell SRA a/	3010	1800	3981				3727				15		73		3815
Sub Total	23764	17414	10377	1986	651	434	3727	142	2816	159	66	76	204	345	10606
TOTALS:	135817	101999	56527	11785	2477	1013	4533	519	28920	1393	268	620	977	603	53108

a/ Controlled permit pheasant hunting area, see Table 10. b/ Public/private partnership pheasant hunting area d/ Windshield Card on some species.

Table 5.1. Site specific - other species harvest totals.

Region 5 Sites	Beaver	Coot	Coyote	Crow	Fox	Mink	Muskrat	Opossum	Raccoon	River Otter	Skunk	Snipe	Wood-chuck	Woodcock	Totals
1 Cache River SNA									7					1	8
2 Campbell Pond SHA									5						5
3 Cape Bend SFWA									2						2
4 Carlyle Lake SFWA			1						14						15
5 Chauncey Marsh SNA									1						1
6 Crawford County SFWA									10						10
7 Cypress Pond SNA			1						6						7
8 Hamilton County SFWA				3				10	49		2				64
9 Horseshoe Lake SFWA									2						2
10 Mermet Lake SFWA			3					3							6
11 Pyramid SRA	3		3					1	18						25
12 Ramsey Lake SRA									2						2
13 Sahara Woods SFWA	7								9						16
14 Saline Co. SFWA			1	2				2	4						9
15 Sam Dale Lake SFWA								1	30						31
16 Sam Parr SFWA							7		48						55
17 Stephen A. Forbes SRA	5					4	27	9	40	5					90
18 Ten Mile Creek SFWA	2	1	1			1	56	6	71					1	139
19 Trail of Tears SF			1						6						7
20 Union County SFWA	9							20	79		1				109

Table 6. Illinois public hunting sites with no site data collection, 2014-2015 season

Area	Total Acres	Total Acres Hunted	Hunter Trips	Dove	Squirrel	Rabbit	Pheasant	Quail	Ducks	Geese	Wild Turkey	Deer/ Gun	Deer/ Bow	Total Other Species	Total Units Harvested
Region 1															
1 Mississippi Riv-Pool #16 SFWA a/	5260	5260		*	*	*			*	*				*	0
2 Mississippi-Riv Pool #17 SFWA a/	2883	2883		*	*	*			*	*	2	9	17	*	28
3 Mississippi Riv-Pool #18 SFWA a/	5173	5173		*	*	*			*	*	3	7	1	*	11
4 Sinnissippi Lake SWA	2000	1200							*	*				*	0
SUB TOTAL:	15316	14516	0	0	0	0	0	0	0	0	5	16	18	0	39
Region 4															0
5 Fuller Lake SFWA (MRA) b/	1800	1800	36	*	*	*		*	22	*	*	*	*	10	32
6 Helmbold Slough SFWA (MRA)	716	716			*				*	*				*	0
7 Illinois River SFWA (MRA)	150	150							*	*					0
8 Mississippi Riv-Pool #21 SFWA a/	8536	8467		*	*	*		*	*	*	13	18	15	*	46
9 Mississippi Riv-Pool #22 SFWA a/	6861	6200		*	*	*		*	*	*	3	7	2	*	12
10 Mississippi Riv-Pool #24 SFWA a/	10454	10211		*	*	*		*	*	*	*	16	16	*	32
11 Mississippi Riv-Pool #25 SFWA (MRA)	2079	2079			*				*	*	16	36	37	*	89
12 Oakford SHA a/	143	143		*	*	*	*	*	*	*	*	*	*	*	0
13 Piasa Island SFWA (MRA)	80	80		*	*	*		*	*	*	*	*	*	*	0
14 Red's Landing SFWA (MRA) b/	800	785	22	*	*	*		*	16	*	*	*	*	11	27
15 Rip Rap Landing SFWA (MRA) b/	1232	1225	28	*	*	*		*	10	*	*	*	*	53	63
16 Sangamon River SFWA a/	138	138		*	*	*	*	*					*	*	0
(Other MRA data from ILCHECK)											*	*	*		0
SUB TOTAL:	32989	31994	86	0	0	0	0	0	48	0	32	77	70	74	301
Region 5															
17 Devil's Island SFWA a/	2741	2741		*	*	*		*	*	*	2	12	3	*	17
18 Wildcat Hollow SHA a/	680	675	179	*	*	*	*	*			*	5	2	*	7
19 Wise Ridge SNA	555	550		*	*	*	*	*			*	*	*	*	
SUB TOTAL:	3421	3416	179	0	0	0	0	0	0	0	2	17	5	0	24
GRAND TOTAL:	51726	49926	265	0	0	0	0	0	48	0	39	110	93	74	364

* Indicates species hunted at these sites

For "Total Other Species" see Table 4 for species harvested.

(MRA) - Part of Mississippi River Fish & Wildlife Management Area

a/ Sites with wild turkey and white-tailed deer data provided from the ILCHECK system

b/ MRA sites - youth duck hunting data

Table 7. Hunting effort and wildlife harvest on public areas regional summary, 2014-2015 season

Regions	Total Acres	Total Acres Hunted	Hunter Trips	Dove	Squirrel	Rabbit	Pheasant	Quail	Ducks	Geese	Wild Turkey	Deer/ Gun	Deer/ Bow	Total Other Species	Total Units Harvested
Region 1 a/	90730	68428	43551	11689	1864	248	1684	16	18159	1046	102	469	581	1234	37092
Region 2 a/	35313	23600	28726	1225	645	19	14512	3	3839	449	7	75	192	216	21182
Region 3 a/	41420	30294	22356	2168	1993	542	3488	44	1434	80	45	132	524	684	11134
Region 4 a/	114006	94990	55113	16939	2435	374	7826	208	26218	783	222	283	838	1580	57706
Region 5 a/	135817	101999	56527	11785	2477	1013	4533	519	28920	1393	268	620	977	603	53108
Sub Totals:	417286	319311	206273	43806	9414	2196	32043	790	78570	3751	644	1579	3112	4317	180222
Public lands w/no on-site data collection	51726	49926	265						48		39	110	93	74	364
ILCHECK system data only b/															
GRAND TOTALS	469012	369237	206538	43806	9414	2196	32043	790	78618	3751	683	1689	3205	4391	180586

a/ Controlled and wild hunting figures combined for ring-necked pheasant
b/ Harvest data collected through the Illinois IDNR **ILCHECK** telephone and on-line check-in system

Table 8. Statewide change - 2014-2015 vs. 2013-2014 seasons hunting effort and wildlife harvest

ACRES / TRIPS / SPECIES		2013-2014	2014-2015
Total Acres	a/	468213	469012
Total Acres Hunted		367745	369237
Hunter Trips		231400	206538
Mourning Dove		34410	43806
Squirrels		10113	9414
Cottontail		2971	2196
Ring-Necked Pheasant		31982	32043
Bobwhite Quail		875	790
Ducks		76650	78618
Geese		3582	3751
Wild Turkey	b/	450	683
Deer (Gun)	b/	1617	1689
Deer (Bow)	b/	3370	3205
Raccoon		2398	2605
Other Species	c/	1658	1786
TOTAL:	d/	170076	180586

a/ Compiled from the most recent survey of IDNR managed public hunting properties.

b/ Includes figures from the ILCHECK deer and turkey harvest system and from sites that previously had no data reports.

c/ Other species include beaver, coot, coyote, crow, fox, mink, muskrat, opossum, river otter, skunk, snipe, woodchuck, and woodcock.

d/ Total units of wildlife harvested.

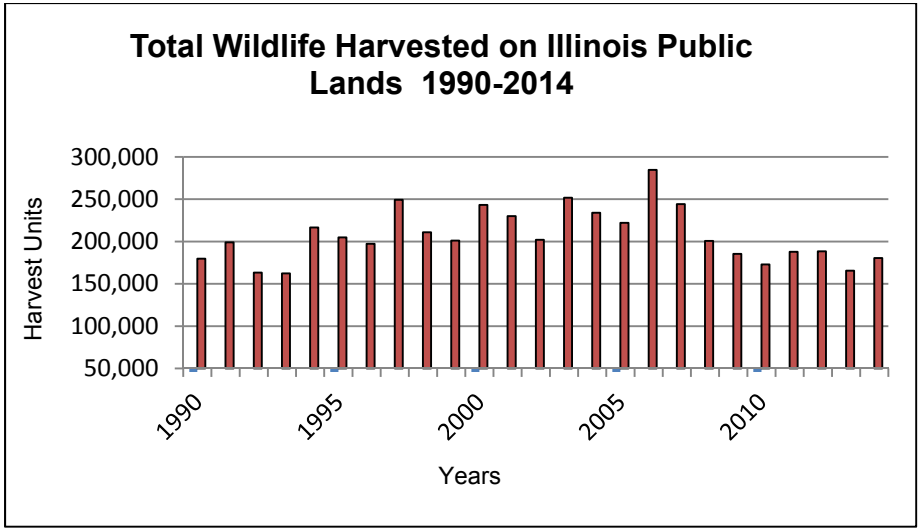
Total Wildlife Harvested on Illinois Public Lands 1990-2014
Harvest Units
300,000
250,000
200,000
150,000
100,000
50,000
1990
1995
2000
2005
2010
Years

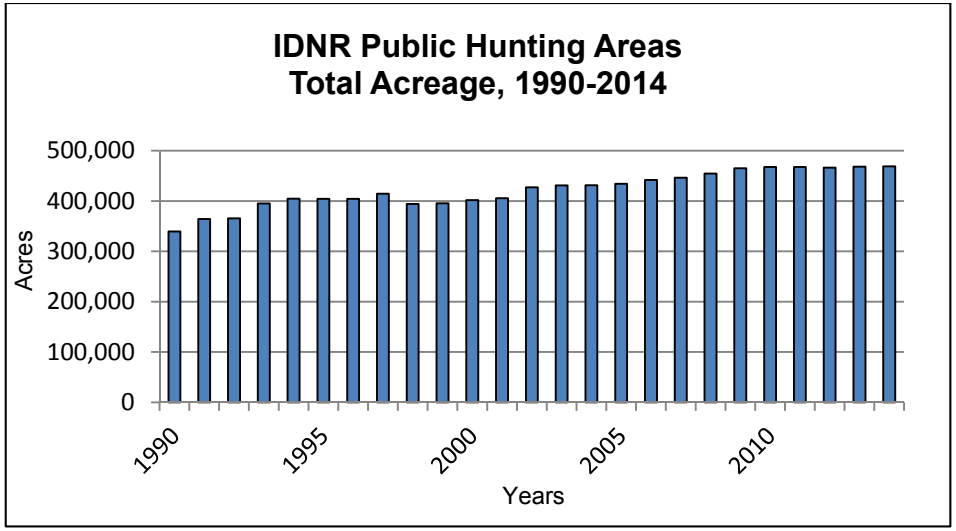
IDNR Public Hunting Areas Total Acreage, 1990-2014
Acres
500,000
400,000
300,000
200,000
100,000
0
1990
1995
2000
2005
2010
Years

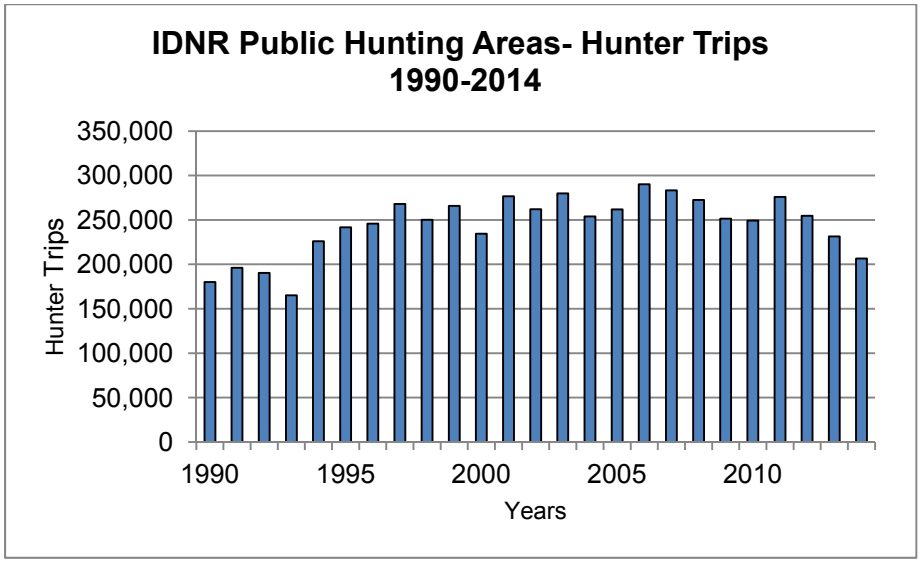
IDNR Public Hunting Areas- Hunter Trips 1990-2014
Hunter Trips
350,000
300,000
250,000
200,000
150,000
100,000
50,000
0
1990
1995
2000
2005
2010
Years

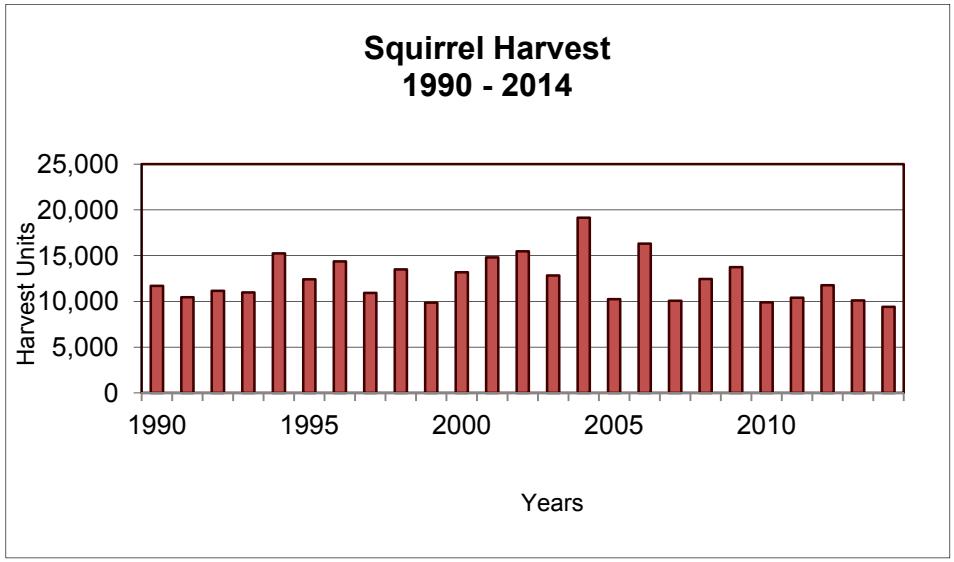
Squirrel Harvest 1990 - 2014
Harvest Units
25,000
20,000
15,000
10,000
5,000
0
1990
1995
2000
2005
2010
Years

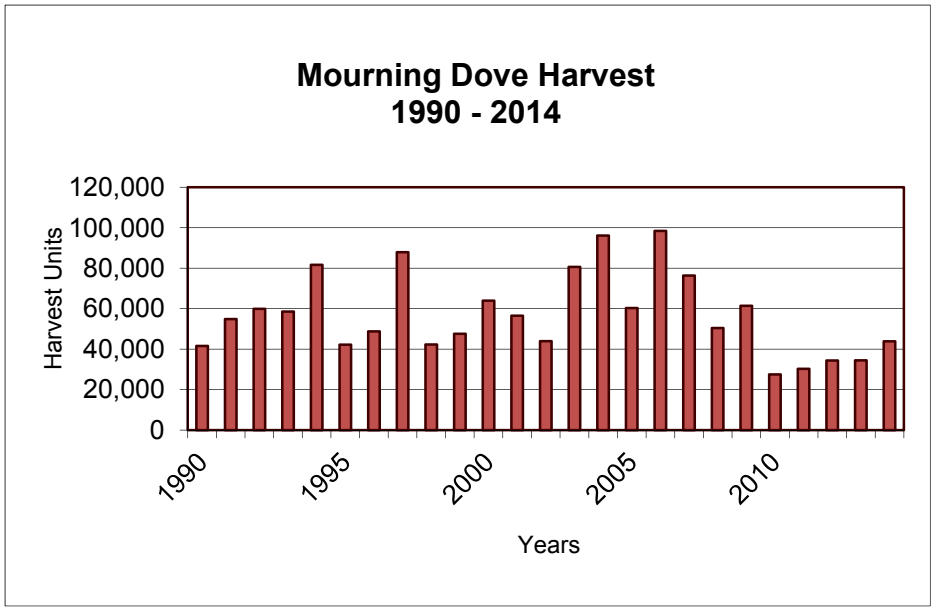
Mourning Dove Harvest
1990 - 2014
Harvest Units
120,000
100,000
80,000
60,000
40,000
20,000
0
1990
1995
2000
2005
2010
Years

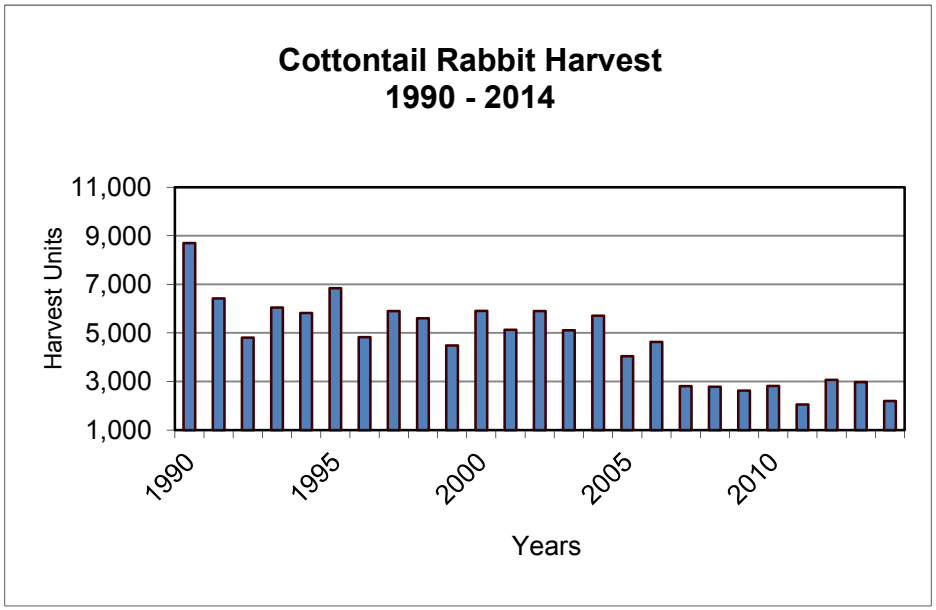
Cottontail Rabbit Harvest
1990 - 2014
Harvest Units
11,000
9,000
7,000
5,000
3,000
1,000
1990
1995
2000
2005
2010
Years

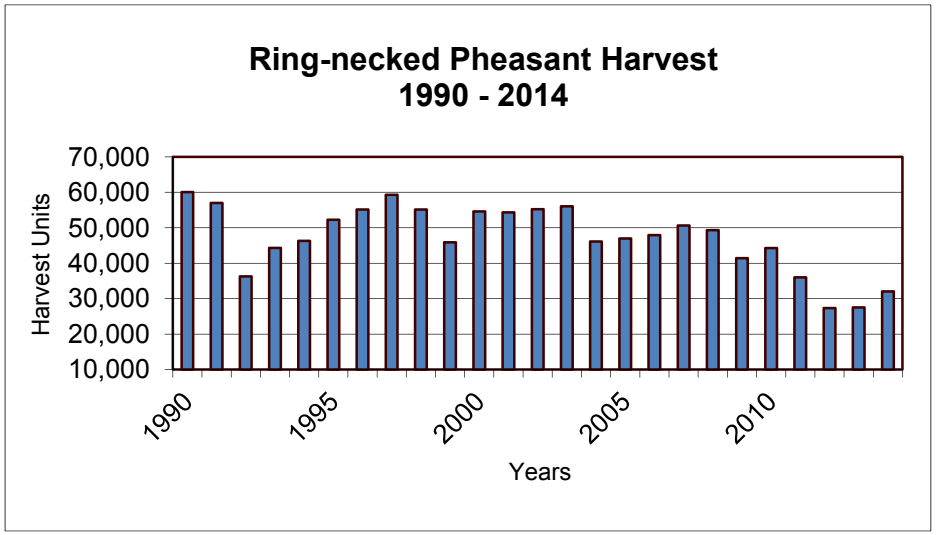
Ring-necked Pheasant Harvest
1990 - 2014
Harvest Units
70,000
60,000
50,000
40,000
30,000
20,000
10,000
1990
1995
2000
2005
2010
Years

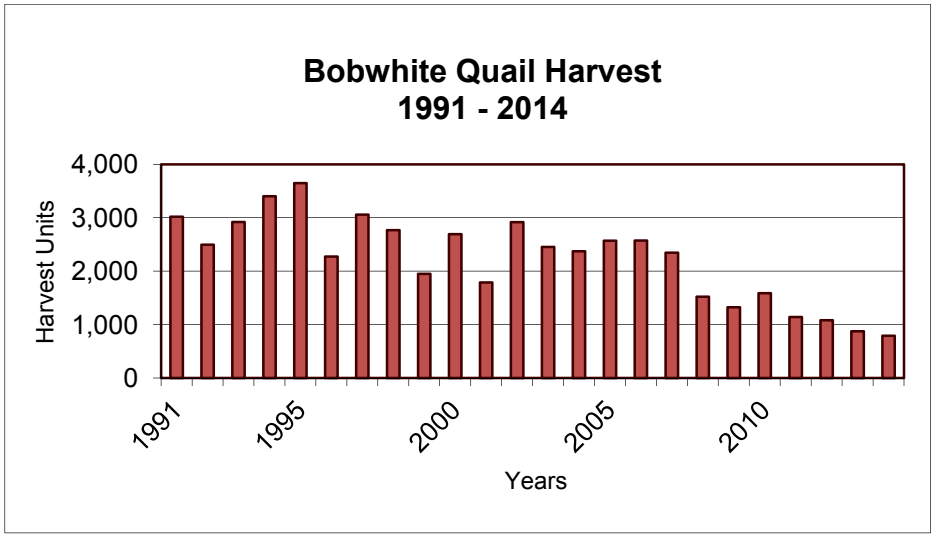
Bobwhite Quail Harvest
1991 - 2014
Harvest Units
4,000
3,000
2,000
1,000
0
1991
1995
2000
2005
2010
Years

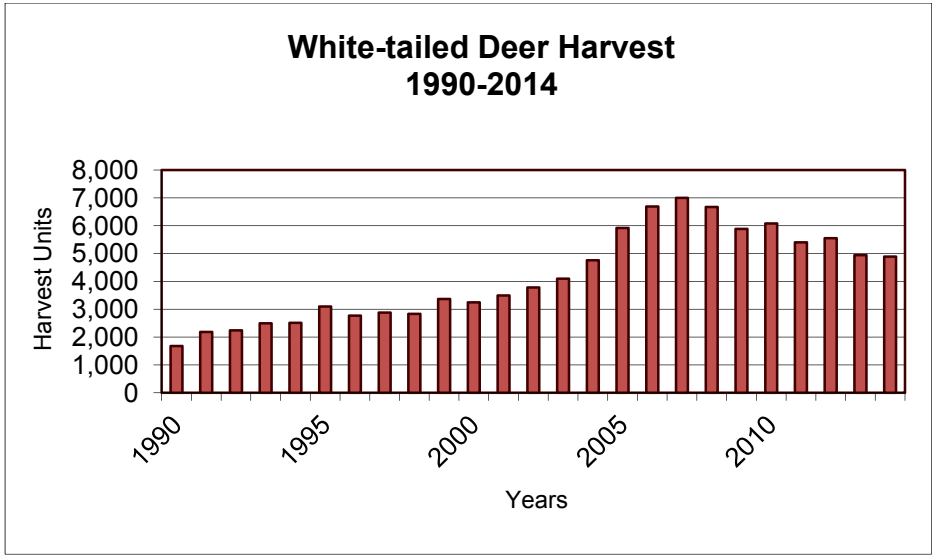
White-tailed Deer Harvest
1990-2014
Harvest Units
8,000
7,000
6,000
5,000
4,000
3,000
2,000
1,000
0
1990
1995
2000
2005
2010
Years

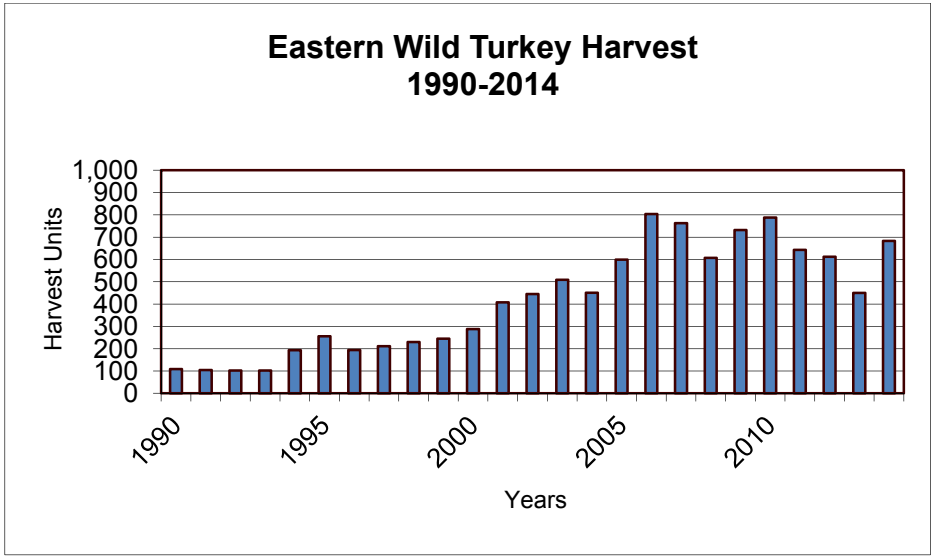
Eastern Wild Turkey Harvest
1990-2014
Harvest Units
1,000
900
800
700
600
500
400
300
200
100
0
1990
1995
2000
2005
2010
Years

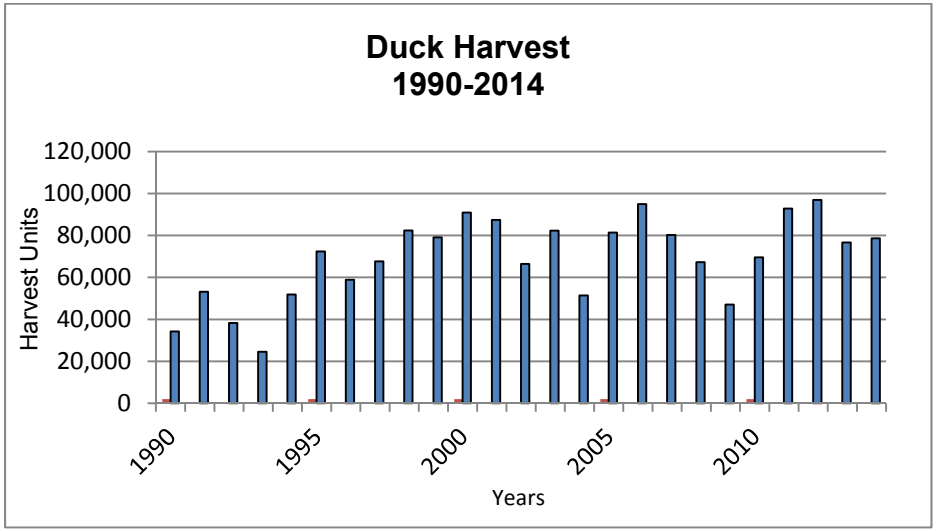
Duck Harvest
1990-2014
Harvest Units
120,000
100,000
80,000
60,000
40,000
20,000
0
1990
1995
2000
2005
2010
Years

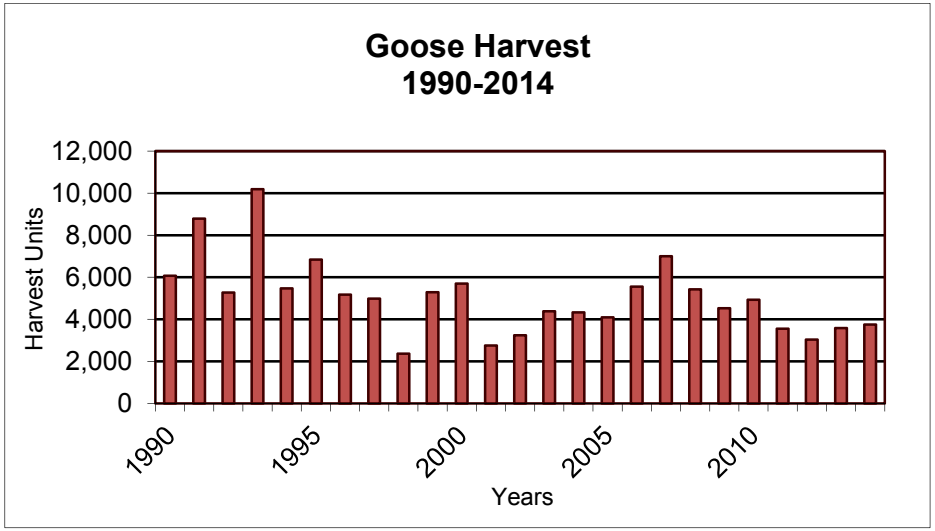
Goose Harvest
1990-2014
Harvest Units
12,000
10,000
8,000
6,000
4,000
2,000
0
1990
1995
2000
2005
2010
Years

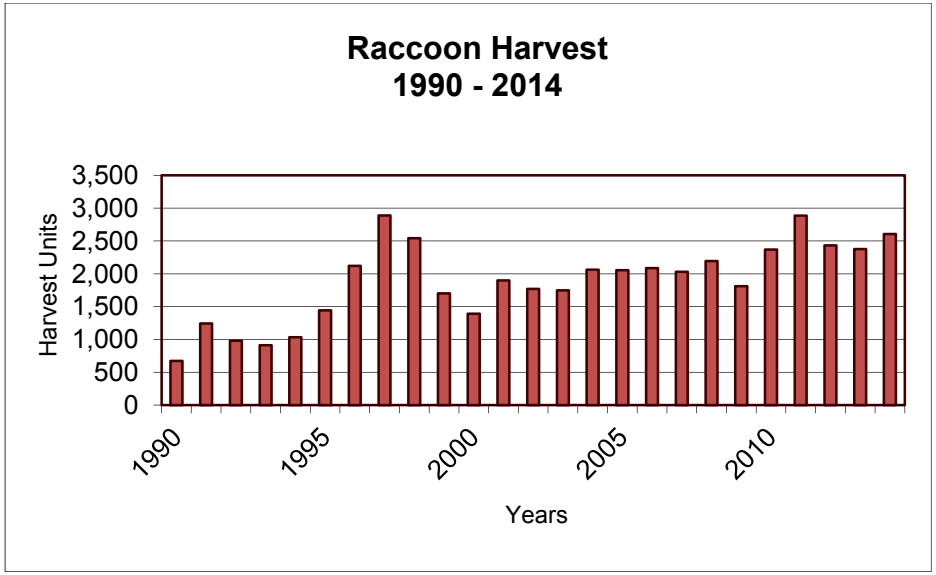
Raccoon Harvest
1990 - 2014
Harvest Units
3,500
3,000
2,500
2,000
1,500
1,000
500
0
1990
1995
2000
2005
2010
Years

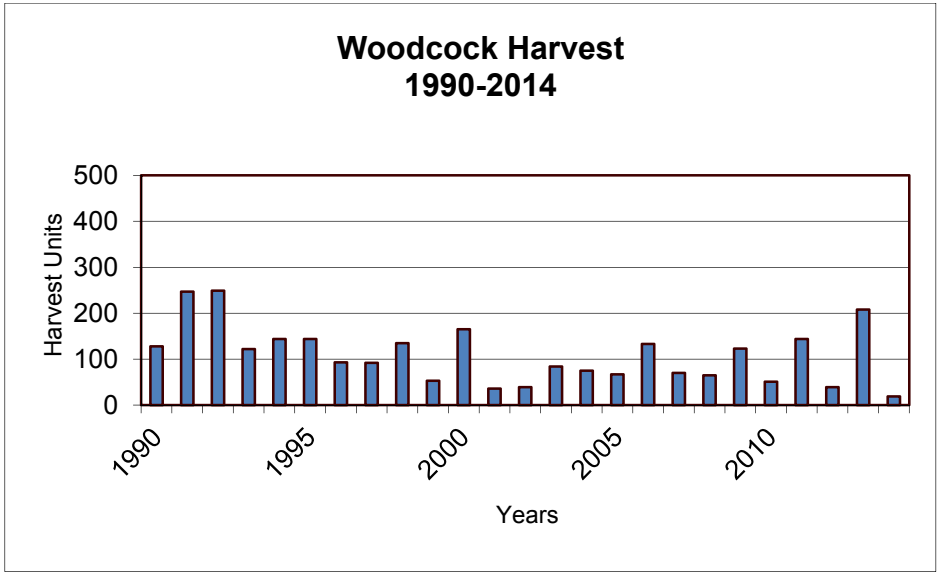
Woodcock Harvest
1990-2014
Harvest Units
500
400
300
200
100
0
1990
1995
2000
2005
2010
Years

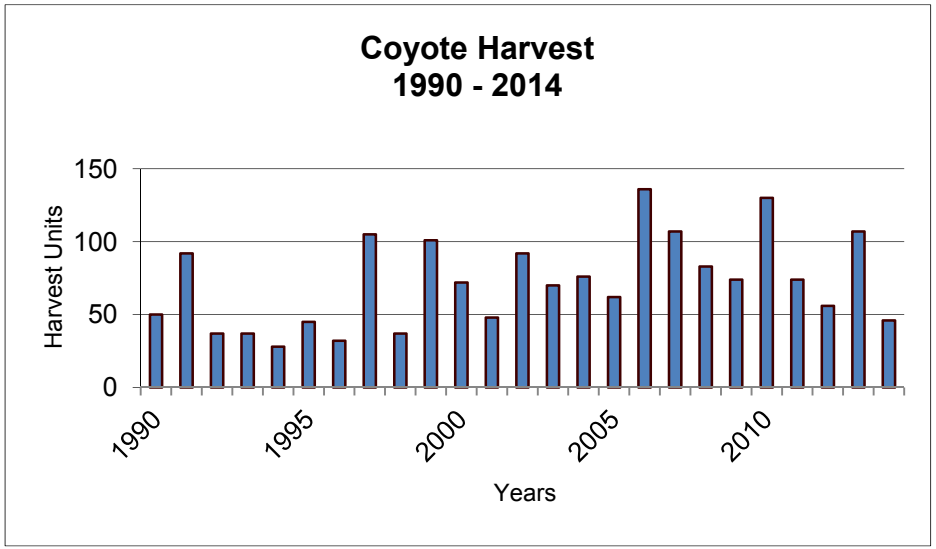
Coyote Harvest
1990 - 2014
Harvest Units
150
100
50
0
1990
1995
2000
2005
2010
Years

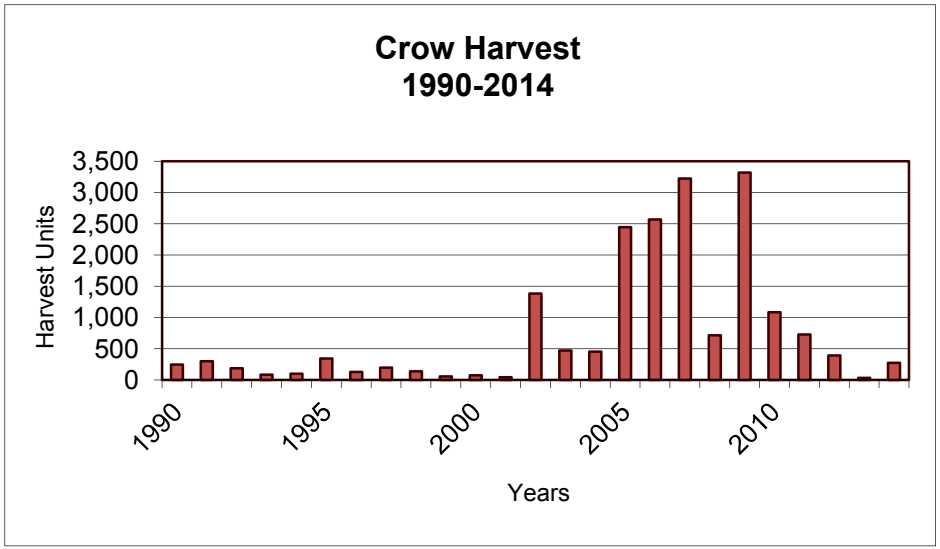
Crow Harvest
1990-2014
Harvest Units
3,500
3,000
2,500
2,000
1,500
1,000
500
0
1990
1995
2000
2005
2010
Years

Table 9. Mourning dove hunting effort and harvest on Illinois public hunting areas, 2014-2015 season

REGION 1 SITES	MAN/ DAYS	DOVE HARVESTED
1 Argyle Lake SP	3	0
2 Big Bend SFWA	221	601
3 Big River SF	24	98
4 Green River SWA	378	2258
5 Hennepin Canal ST	99	198
6 Johnson-Sauk Trail SRA	120	452
7 Jubilee College SP	70	275
8 Lake Le-Aqua-Na SFWA	66	399
9 Mackinaw River SFWA	628	2107
10 Marseilles SFWA	27	0
11 Marshall SFWA	9	2
12 Matthiessen SP	499	1883
13 Mautino SFWA	94	367
14 Morrison-Rockwood SP	128	68
15 Sand Prairie SHA	277	675
16 Shabbona Lake SP	138	334
17 Snakeden Hollow SFWA	356	1970
18 Spoon River SF	23	2
19 Victoria SHA	a/	
REGION 1 - TOTAL	3157	11689

REGION 2 SITES	MAN/ DAYS	DOVE HARVESTED
1 Chain O' Lakes SP	113	18
2 Des Plaines SFWA	526	518
3 Kankakee River SP	317	306
4 Mazonia-Braidwood SFWA	149	32
5 Silver Springs SFWA	444	351
REGION 2 - TOTAL	1549	1225

REGION 3 SITES	MAN/ DAYS	DOVE HARVESTED
1 Clinton Lake SRA	82	216
2 Fox Ridge SP	21	39
3 Harry 'Babe' Woodyard SNA	67	380
4 Hidden Springs SF	9	1
5 Kickapoo SRA	2	0
6 Iroquois County SFWA	155	27
7 Middle Fork SFWA	55	171
8 Moraine View SRA	73	262
9 Shelbyville SFWA	233	1072
REGION 3 - TOTAL	697	2168

REGION 4 SITES	MAN/ DAYS	DOVE HARVESTED
1 Coffeen Lake SFWA	107	355
2 Edward R. Madigan SFWA	323	2657
3 Eldon Hazlet SRA	18	105
4 Horseshoe Lake SP	395	1997
5 Horseshoe Lake SP (Island Units)	227	1150
6 Jim Edgar Panther Creek SFWA	670	6774
7 Kaskaskia River SFWA	57	177
8 Peabody River King SFWA	168	385
9 Randolph County SRA	89	178
10 Ray Norbut SFWA	53	127
11 Sand Ridge SF	40	46
12 Sangchris Lake SRA	379	2760
13 Washington County CA	65	78
14 Weinberg-King SP	37	150
REGION 4 - TOTAL	2628	16939

REGION 5 SITES	MAN/ DAYS	DOVE HARVESTED
1 Cache River SNA	14	37
2 Carlyle Lake SFWA	10	41
3 Crawford County SFWA	57	181
4 Giant City SP	17	16
5 Hamilton County SFWA	1	2
6 Horseshoe Lake SFWA	13	39
7 Kinkaid Lake SFWA	132	127
8 Mt. Vernon GPC	99	268
9 Pyramid SRA	744	5302
10 Ramsey Lake SRA	195	1177
11 Rend Lake SFWA	37	247
12 Sam Dale Lake SFWA	9	29
13 Sam Parr SFWA	236	2333
14 Skinner Farm SFWA	140	539
15 Stephen A. Forbes SRA	8	33
16 Ten Mile Creek SFWA	215	1414
REGION 5 - TOTAL	1927	11785

REGIONS	MAN/ DAYS	DOVE HARVESTED
1	3157	11689
2	1549	1225
3	697	2168
4	2628	16939
5	1927	11785
GRAND TOTAL	9958	43806

a/ Dove hunting effort and harvest figures included in Snakeden Hollow SFWA totals

Table 10. Hunting effort and wildlife harvest on controlled hunting areas on Illinois Public land 2014-2015 season

IDNR Controlled Permit Pheasant Hunting Areas

SITES	HUNTER TRIPS	PHEASANTS RELEASED	PHEASANTS HARVESTED	PERCENT HARVESTED	HUNTER SUCCESS RATIO
1 Clinton Lake SRA a/	19	104	18	0.17	0.95
2 Des Plaines SFWA	6072	12297	6564	0.53	1.08
3 Edward Madigan SFWA	0	28	0	0.00	0.00
4 Eldon Hazlet SRA	1936	3914	2481	0.63	1.28
5 Green River SWA	351	850	364	0.43	1.04
6 Iroquois County SFWA	1824	3848	1733	0.45	0.95
7 Jim Edgar Panther Creek SFWA	2830	6089	4118	0.68	1.46
8 Johnson-Sauk Trail SRA	948	2246	1034	0.46	1.09
9 Kankakee River SP	1704	3178	1128	0.35	0.66
10 Mackinaw River SFWA a/	10	80	11	0.14	1.10
11 Moraine View SRA	1176	2426	1187	0.49	1.01
12 Pere Marquette SP	23	102	46	0.45	2.00
13 Sand Ridge SF	470	890	368	0.41	0.78
14 Sangchris Lake SRA a/	2	48	3	0.06	1.50
15 Wayne Fitzgerrell SRA	2448	5571	3727	0.67	1.52
16 World Shooting & Recreational Center a/	19	100	31	0.31	1.63
TOTAL	19832	41771	22813	0.55	1.15

a/ Illinois Youth Pheasant Hunt Only

Public/Private Partnership Pheasant Hunting Areas

SITES	HUNTER TRIPS	PHEASANTS RELEASED	PHEASANTS HARVESTED	PERCENT HARVESTED	HUNTER SUCCESS RATIO
1 Chain O' Lakes SP	2168	4808	2557	0.53	1.18
2 Horseshoe Lake-Madison SP	447	1108	657	0.59	1.47
3 Ramsey Lake SRA	486	1200	806	0.67	1.66
4 Silver Springs SFWA	2727	6113	3957	0.65	1.45
TOTAL	5828	13229	7977	0.60	1.37

Table 11. The statewide public lands wildlife habitat development project - (Federal Aid Project W-76-D) 2014-2015 season

Area	Total Acres	Total Acres Hunted	Hunter Trips	Dove	Squirrel	Rabbit	Pheasant	Quail	Ducks	Geese	Wild Turkey	Deer/ Gun	Deer/ Bow	Total Other Species	Total Units Harvested
1 Anderson Lake SFWA	2248	2000	1313						2142	16			6	3	2167
2 Apple Riv. Canyon SP- S&T units	1484	960	374		87	24					5	2	7	3	128
3 Argyle Lake SP	1800	950	213		45	1					1	4	3	1	55
4 Big Bend SFWA	2376	2338	2122	601	36	26	10				3		30	7	713
5 Big River SF	2997	2970	630	98	26	14					9	28	11	1	187
6 Birkbeck SHA	80	80	46			1	54								55
7 Bradford SHA	103.5	100	33			1	4	1							6
8 Cache River SNA	14489	11946	3376	37	192	72			743	8	22	71	39	8	1192
9 Campbell Pond SHA	520	520	156		41				11		2	15	15	5	89
10 Carlyle Lake SFWA	9914	9868	10721	41	23	15			10954	476	3	37	32	15	11596
11 Cedar-Draper Bluffs SNA	1300	1275	374		42						8	17	8		75
12 Clinton Lake SRA	9937	6082	4511	216	527	112	51		409	46	13	18	184	221	1797
13 Coffeen Lake SFWA	3210	3085	1029	355	67	10	4	28	96	21	3	9	26	262	881
14 Crawford County SFWA	1129	1100	1063	181	175	5					3	25	18	10	417
15 Cypress Pond SNA	1047	1047	363		9	2					5	16	20	7	59
16 Deer Pond SNA	230	190	82								1	1	9		11
17 Dixon Springs SP	1087	265	128								1	6	12		19
18 Dog Island SWA	221	220	421		8				108	10	7	19	10		162
19 Ferne Clyffe SP	1125	450	220		23	5					5	5	11		49
20 Finfrock SHA b/	377	377	55				37								37
21 Ft. deChartres SM	1100	800	230								1	1	7	18	27
22 Ft. Kaskaskia SM	275	140	85										7		7
23 Freeman Mine SHA	179	24	53			1	9	2	16	4					32
24 Giant City SP	4055	2255	1456	16	145	52					14	85	48		360
25 Green River SWA a/	2565	2515	2164	2258	47	84	516				4	32	13	7	2961
Sub Total	63849	51557	31218	3803	1493	425	685	31	14479	581	110	391	516	568	23082

Continues on Page -28-

Continued from Page -27-

Table 11. The statewide public lands wildlife habitat development project - (Federal Aid Project W-76-D) 2014-2015 season

Area	Total Acres	Total Acres Hunted	Hunter Trips	Dove	Squirrel	Rabbit	Pheasant	Quail	Ducks	Geese	Wild Turkey	Deer/ Gun	Deer/ Bow	Total Other Species	Total Units Harvested
26 Hallsville SHA	80	80	42				29								29
27 Hanover Bluff SNA	348.75	332.75	75		27						1	5	3		36
28 Hennepin Canal ST	5348	4854	369	198									10	557	765
29 Herschel Workman SHA	135	135	43				12								12
30 Hidden Springs SF	1129	963	613	1	160						3	9	11	26	210
31 Ilo Dillin SNA	79	75	55			9	2	11					2		24
32 Johnson-Sauk Trail SFWA	1361	862	1492	452	57		1034						15	65	1623
33 Kaskaskia River SFWA	16000	14000	991	177	123	21		3	1708	60	35	8	79	28	2242
34 Kidd Lake SNA	465	465	25											3	3
35 Kinkaid Lake SFWA	3350	3000	1125	127	153	24		18	87	2	36	77	43		567
36 Mackinaw River SFWA	1415	1400	1577	2107	180	22	27				3	14	33		2386
37 Marseilles SFWA	2515	2239	1883		141	29						45	34		249
38 Marshall SFWA	6539	4876	2172	2	195	5			1499	135	3	10	15	65	1929
39 Mautino SFWA	911	891	377	367		1	2						11	13	394
40 Meeker HA	72	71	15										2		2
41 Milks Grove	79	79	41			4	22								26
42 Moraine Hills SP/Blk.Crown Marsh	2560	2385	171									13	5		18
43 Moraine View SRA	1687	1191	2289	262	125	95	1249				9		36	38	1814
44 Newton Lake SFWA	6500	5600	671		45	94		13	42	8	6	23	49		280
45 Peabody River King SFWA	2000	1500	268	385		4						1	15		405
46 Perdueville SHA	120	120	39			1	12								13
47 Randolph County SRA	1126	820	1023	178	98	20					5		32	21	354
48 Rauchfuss Hill	150	150	46										5		5
49 Ray Norbut SFWA	1380	1290	787	127	24				21	1	3	13	56	51	296
50 Red Hills SP	967	736	388		41	2					2		29		74
51 Redwing Slough/D.L.SNA	711	200	117						137	8					145
52 Rend Lake SFWA	12690	7690	8565	247					7710	307	8	22	41		8335
Sub Total	69718	56005	25259	4630	1369	331	2389	45	11204	521	114	240	526	867	22236

Continues on Page -29-

Continues from Page -28-

Table 11. The statewide public lands wildlife habitat development project - (Federal Aid Project W-76-D) 2014-2015 season

Area	Total Acres	Total Acres Hunted	Hunter Trips	Dove	Squirrel	Rabbit	Pheasant	Quail	Ducks	Geese	Wild Turkey	Deer/ Gun	Deer/ Bow	Total Other Species	Total Units Harvested
53 Saline County SFWA	1450	1000	177		26	13		1			6	22	7	9	84
54 Sam Dale Lake SFWA	1302	950	385	29	9	2					12	4	40	31	127
55 Sam Parr SFWA	1172	840	751	2333	66	22		2					22	55	2500
56 Sanganois SFWA	9602	6860	3380						3997	22	7	6	16		4048
57 Sangchris Lake SRA	5280	2380	3518	2760	150	7	33	29	1385	315	7	3	107	37	4833
58 Saybrook SHA	646	646	119				96								96
59 Shelbyville SFWA/L.D.Closson HA	6450	6350	5050	1072	344	298	26	20	1025	36	4	25	81	103	3034
60 Sibley SHA	635	630	107				93								93
61 Siloam Springs SP	3323	2380	1411		111						9	28	64	63	275
62 Silver Springs SFWA	1314	900	4416	351	220		4031						10		4612
63 Skinner Farm SHA	221	70	257	539	3	3					1	4	4		554
64 Snakeden Hollow SFWA	2500	2500	701	1970					15	84			7		2076
65 Spoon River SF	1680	1650	986	2	134	2					10	14	42	36	240
66 Stephen A. Forbes SRA	3103	2580	1145	33	120	41		30	110	7	11		36	90	478
67 Tapley Woods SNA	259	259	141		26						5	4	3		38
68 Ten Mile Creek SFWA	5824	4995	2024	1414	133	390		112	175	98	23	39	43	137	2564
69 Trail of Tears SF	5019	4784	841		257						14	24	12	7	314
70 Turkey Bluffs SFWA	2265	2250	1123		111	4					25	34	29	3	206
71 Victoria SHA	241	241	39				21								21
72 Wards Grove SNA	337.6	335	98									3	3		6
73 Weinberg-King SP	772	751	244	150	77							12	9	5	253
74 Wildcat Hollow SHA	680	675										5	2		7
75 Willow Creek SHA	87	87	32										1		1
76 Witkowsky SWA	1095	1069	555		12	7					7	23	28		77
77 Woodford SFWA	5426	1840	2451		10				3922	109			5	18	4064
Sub Total	60684	47022	29951	10653	1809	789	4300	194	10629	671	141	250	571	594	30601
GRAND TOTAL	194250	154584	86428	19086	4671	1545	7374	270	36312	1773	365	881	1613	2029	75919

a/Controlled permit Pheasant Hunting Area, see Table 10.

b/ No Hunter Data was Collected.

Table 12. The statewide public lands wildlife habitat development project (Federal Aid Project W-76-D) change 2014-2015 vs. 2013-2014 seasons

Acres /Trips/Species		2013-2014	2014-2015
Total Acres	a/	194249	194250
Total Acres Hunted	a/	154451	154584
Hunter Trips		100338	86428
Mourning Dove		11806	19086
Squirrels		5089	4671
Cottontail		1709	1545
Ring-Necked Pheasant ***(wild bird harvest only)***		641	800
Ring-Necked Pheasant ***(released bird harvest only)***		6138	6574
Bobwhite Quail		290	270
Ducks		33949	36312
Geese		1587	1773
Wild Turkey		230	365
Deer (Gun)		806	881
Deer (Bow)		1610	1613
Other Species	b/	2429	2029
TOTAL:		66284	75919

a/ Compiled from the most recent survey of IDNR managed public hunting properties

b/ Other species include beaver, coyote, crow, fox, mink, muskrat, opossum, raccoon, skunk, snipe, woodchuck, woodcock and coot.

Table 13. Waterfowl harvest, hunter trips and success rates during the 2014-2015 Illinois waterfowl season at 55 public sites.

	Harvest During 60 Day Duck Season						Post Duck Season Goose Harvest			Waterfowl Season Totals (Includes all seasons)				
Public Land Site	Hunter Trips	Mallards	Total Ducks	Success Rate		Canada Geese	Hunter Trips	Canada Geese	Canada Goose Success Rate	1./ Hunter Trips	2./ Duck Harvest	3./ Canada Geese	Snow Blue	White Front
1 Anderson Lake SFWA	1285	720	2135	1.66		14				1313	2142	14	2	
2 Banner Marsh SFWA	1810	377	1385	0.77		51				2030	1424	141	1	
3 Batchtown SFWA	3387	1429	3316	0.98		43				3387	3316	43		
4 Cache River SNA	1424	293	710	0.50		6	2	2	1.00	1465	743	8		
5 Calhoun Point SFWA	2508	1417	2550	1.02		23				2508	2550	23		
6 Campbell Pond SHA	37		11	0.30						37	11			
7 Cape Bend SFWA	142	118	171	1.20						142	179			
8 Carlyle Lake SFWA	8797	6443	10061	1.14		13	116	39	0.34	10105	10954	59	274	143
9 Chauncey Marsh SNA	42		3	0.07						42	3			
10 Chain O' Lakes SP **b./**	462	284	811	1.76		58	462	58	0.13	462	811	58		
11 Clear Lake SHA	155	25	240	1.55						155	240			
12 Clinton Lake SFWA	2235	264	360	0.16		32	45	9	0.20	2404	409	44		2
13 Coffeen Lake SFWA	169	52	93	0.55		10	20	7	0.35	190	96	17	1	3
14 Des Plaines SFWA	160	52	130	0.81		14	4	1	0.25	164	130	15		
15 Dog Island SWA	159	3	108	0.68		4	13	2	0.15	210	108	6	4	
16 Donnelley SFWA **a./**	334	22	189	0.57		8				334	189	8		
17 Double "T" SFWA	244	85	162	0.66		38				695	162	119	40	
18 Eldon Hazlet SRA	21		14	0.67		7				21	14	7		
19 Freeman Mine	34	1	16	0.47		4				34	16	4		
20 Glades-12 Mile Island S FWA	2153	1147	2137	0.99		23				2153	2185	23		
21 Godar-Diamond-Hurricane Island SFWA	2553	1680	3088	1.21		37				2553	3122	37		
22 Heidecke Lake SFWA	466	158	485	1.04		5				466	485	5		
23 Horseshoe Lake SFWA (Alexander Co.)	915	646	723	0.79		10	4	2	0.50	935	724	12	214	9
24 Horseshoe Lake SP & Island units (Madison Co.)	3111	594	3461	1.11		58	301	102	0.34	3808	3839	214	9	10
25 Jim Edgar Panther Creek SFWA	13	2	3	0.23		14				13	3	14		
26 Kankakee River SP	372	84	154	0.41		2	4	0	0.00	376	154	2		
27 Kaskaskia River SFWA	2139	526	1659	0.78		46	32		0.00	2229	1708	54		6
28 Kinkaid Lake SFWA	174	36	87	0.50		2				174	87	2		
29 Lake DePue SFWA	547	109	503	0.92		26	25	12	0.48	572	503	38		
30 Marshall SFWA	1316	404	1398	1.06		116	46	11	0.24	1539	1499	131		4
31 Mazonia-Braidwood SFWA	2466	1401	1998	0.81		60	462	251	0.54	2928	2016	311		6
32 Mermet Lake SFWA	2533	1586	2916	1.15		27	11	3	0.27	2705	3276	30	8	
33 Momence Wetlands LWR	36	4	11	0.31						36	11			
Sub Total	42199	19962	41088	0.97		751	1547	499	0.32	46185	43109	1439	553	183

Continues on Page -32-

Continues from Page -31-

Table 13. Waterfowl harvest, hunter trips and success rates during the 2014-2015 Illinois waterfowl season at 55 public sites.

	Harvest During 60 Day Duck Season						Post Duck Season Goose Harvest			Waterfowl Season Totals (Includes all seasons)				
Public Land Site	Hunter Trips	Mallards	Total Ducks	Success Rate	% Change from 2012 Duck Harvest	Canada Geese	Hunter Trips	Canada Geese	Canada Goose Success Rate	1./ Hunter Trips	2./ Duck Harvest	3./ Canada Geese	Snow Blue	White Front
34 Newton Lake SFWA	203	13	29	0.14		8	14	0	0.00	218	32	8		
35 Pekin Lake SFWA	52	34	64	1.23		23	1	1	1.00	53	64	24		
36 Powerton Lake SFWA	575	167	605	1.05		49				575	605	49	1	
37 Pyramid SRA (includes all units)	4156	657	2241	0.54		34	144	10	0.07	4369	2267	44	62	44
38 Ray Norbut SFWA	27	6	21	0.78		1				27	21	1		
39 Red Wing Slough/Deer Lake SNA	117	53	137	1.17		8				117	137	8		
40 Rend Lake SFWA	7672	4356	7441	0.97		49	256	82	0.32	7928	7710	147	47	113
41 Rice Lake SFWA	3216	1816	4733	1.47		33				3662	5314	37		
42 Sanganois SFWA	3045	1967	3967	1.30		22				3101	3997	22		
43 Sangchris Lake SRA	1425	800	1369	0.96		44	378	209	0.55	1829	1385	254	6	55
44 Shabbona Lake SP	239	1	12	0.05		5	28	1	0.04	267	12	6		
45 Shelbyville SFWA	2173	238	779	0.36		4	152	19	0.13	2676	1025	36		
46 Snakeden Hollow SFWA	320	1	2	0.01		75	320	75	0.23	320	15	75		9
47 Spring Lake SFWA	1506	718	1952	1.30		50	134	108	0.81	1711	2055	161	2	12
48 Starved Rock SP	511	173	249	0.49		51	34	12	0.35	554	253	63		
49 Stephen Forbes SRA	128	55	110	0.86		7				128	110	7		
50 Stump Lake SFWA	4561	1823	3756	0.82		56				4561	3814	56		
51 Ten Mile Creek SFWA	288	44	144	0.50		22	5	3	0.60	288	175	29	67	2
52 Union County SFWA	1696	1640	2512	1.48		44				1703	2531	44	8	2
53 Weinberg-King SP-Spunky Bottom Unit	21		10	0.48						39	37			
54 William W. Powers SRA	486	39	88	0.18		33	32	6	0.19	554	95	44		
55 Woodford SFWA	2318	2294	3816	1.65		78	10	9	0.90	2430	3922	109		
Sub-Total	34480	16848	33944	0.98		665	1493	534	0.36	36839	35480	1192	193	237
TOTALS (Page 31 & 32)	76679	36810	75032	0.98		1416	3040	1033	0.34	83024	78589	2631	746	420

1./ total waterfowl season hunter days

2./ includes harvest from early teal, youth duck hunt and 60 day duck hunting seasons

3./ includes harvest from early Giant Canada goose and regular Canada goose seasons

a./ includes data from designated youth hunting during regular duck season

b./ waterfowl data does not include the number of mallards, just total ducks. Due to the transition from one biologist to another.

Table 14. Teal harvest, hunter trips and success rate during the 16 day teal season in 2014.

	Public Land Site	Hunter Trips	Teal Harvest	Success Rate
1	Cache River SNA	20	12	0.60
2	Cape Bend SFWA	14	4	0.29
3	Carlyle Lake SFWA	1031	613	0.59
4	Clinton Lake SRA	76	39	0.51
5	Dog Island SNA	34	13	0.38
6	Eldon Hazlet SRA	7	0	0.00
7	Horseshoe Lake SFWA	2	1	0.50
8	Horseshoe Lake SP	343	291	0.85
9	Kaskaskia River SFWA	58	49	0.84
10	Marshall SFWA	135	56	0.41
11	Pyramid SP	68	18	0.26
12	Rice Lake SFWA	342	459	1.34
13	Shelbyville SFWA	189	193	1.02
14	Snakeden Hollow SFWA	25	13	0.52
15	Ten Mile Creek SFWA	29	31	1.07
16	Weinberg-King SP-Spunky	17	24	1.41
17	Woodford SFWA	25	10	0.40
	Totals	2415	1826	0.76

Table 15. Ducks, geese and coots harvested, hunter trips and success rate during the 2 day youth hunting season in 2014.

	Public Land Site	Total Hunter Trips	Harvest					Duck Success Rate
			Total Ducks	Mallards	Geese	Coots	Total Units	
1	Anderson Lake SFWA	28	7			3		0.25
2	Banner Marsh SFWA	31	39	6	5	56	100	1.26
3	Batchtown SFWA	75	52	1			52	0.69
4	Cache River SNA	19	21	4			21	1.11
5	Calhoun Point SFWA	21	13	2			13	0.62
6	Cape Bend SFWA	6	4				4	0.67
7	Carlyle Lake SFWA	161	280	39		1	281	1.74
8	Clinton Lake SRA	33	10	4	2		12	0.30
9	Coffeen Lake SFWA	1	3				3	3.00
10	Fuller Lake SFWA	31	22				22	0.71
11	Glades-12 Mile Island SFWA	33	48	3			48	1.45
12	Godar-Diamond SFWA	42	34	5	1		35	0.81
13	Horseshoe Lake-Madison SP	51	87	3	2	14	103	1.71
14	Marshall SFWA	26	45	3	2		47	1.73
15	Mazonia-Braidwood SFWA	25	18	10		10	28	0.72
16	Mermet Lake SFWA	161	360	109			360	2.24
17	Newton Lake SFWA	1	3	3			3	3.00
18	Pyramid SRA	13	8	6			8	0.62
19	Red's Landing SFWA	22	16				16	0.73
20	Rend Lake SFWA	189	269	42	16		285	1.42
21	Rice Lake SFWA	104	122	21	4	37	163	1.17
22	Rip-Rap Landing SFWA	15	10	2			10	0.67
23	Sanganois SFWA	56	30	14			30	0.54
24	Sangchris Lake SRA	26	16	1	1		17	0.62
25	Shelbyville SFWA	134	53	8	1	3	57	0.40
26	Spring Lake SFWA	71	103	13	3	8	114	1.45
27	Starved Rock SP	9	4	3		1	5	0.44
28	Stump Lake SFWA	93	58	5	3		61	0.62
29	Union County SFWA	7	19	15			19	2.71
30	Weinberg-King SP-Spunky Bottoms	1	3				3	3.00
31	William A. Powers SRA	36	7	2	5		12	0.19
32	Woodford SFWA	47	96	29	4		100	2.04
	Totals	1568	1860	353	49	133	2042	1.19

REFERENCES

Information contained and used in this report came from the following sources:

Illinois Public Hunting Areas Report 1984-85 Season

Illinois Public Hunting Areas Report 1985-86 Season

Illinois Public Hunting Areas Report 1986-87 Season

Illinois Public Hunting Areas Report 1987-88 Season

Illinois Public Hunting Areas Report 1988-89 Season

Illinois Public Hunting Areas Report 1989-90 Season

Illinois Public Hunting Areas Report 1990-91 Season

Illinois Public Hunting Areas Report 1991-92 Season

Illinois Public Hunting Areas Report 1992-93 Season

Illinois Public Hunting Areas Report 1993-94 Season

Illinois Public Hunting Areas Report 1994-95 Season

Illinois Public Hunting Areas Report 1995-96 Season

Illinois Public Hunting Areas Report 1996-97 Season

Illinois Public Hunting Areas Report 1997-98 Season

Illinois Public Hunting Areas Report 1998-99 Season

Illinois Public Hunting Areas Report 1999-00 Season

Illinois Public Hunting Areas Report 2000-01 Season

Illinois Public Hunting Areas Report 2001-02 Season

Illinois Public Hunting Areas Report 2002-03 Season

Illinois Public Hunting Areas Report 2003-04 Season

Illinois Public Hunting Areas Report 2004-05 Season

Illinois Public Hunting Areas Report 2005-06 Season

Illinois Public Hunting Areas Report 2006-07 Season

Illinois Public Hunting Areas Report 2007-08 Season

Illinois Public Hunting Areas Report 2008-09 Season

Illinois Public Hunting Areas Report 2009-10 Season

Illinois Public Hunting Areas Report 2010-11 Season

Illinois Public Hunting Areas Report 2011-12 Season

Illinois Public Hunting Areas Report 2012-13 Season

Illinois Public Hunting Areas Report 2013-14 Season

Illinois Public Hunting Areas Report 2014-15 Season