Illinois Department of
Natural Resources

One Natural Resources Way Springfield, Illinois 62702-1271
http://dnr.state.il.us

Pat Quinn, Governor
Marc Miller, Director

Office of Water Resources, Michael A. Bilandic Building, 160 N. LaSalle Street, Suite S-703
Chicago, IL 60601 Phone: 312/793-3123 Fax: 312/793-5968

PUBLIC NOTICE

To Construct a Quarrystone Breakwater in Lake Michigan At 311 Sheridan Road, Kenilworth, Illinois

Daniel Gill, 311 Sheridan Road, Kenilworth, Illinois 60043 has applied for an Illinois Department of Natural Resources, Office of Water Resources' (IDNR/OWR) permit to construct a quarrystone breakwater in Lake Michigan at 311 Sheridan Road, Kenilworth, Illinois 60043 in Cook County.

The applicant's drawings show that the proposed quarrystone breakwater will be 75 ft. long with a 7 ft. wide crest and a crest elevation of 583 ft. International Great Lakes Datum 1985 adjusted (IGLD-85). The proposed breakwater will be located approximately 130 ft. lakeward of the applicant's existing steel seawall and will be parallel to shore. The purpose of the proposed breakwater is to hold a sand beach and reduce the impact of storm waves on and the overtopping of the applicant's existing sea wall. As part of this project 1,750 tons of clean sand will be placed as pre-mitigational fill. The proposed application for permit will be reviewed under the Department's Part 3704 Rules "REGULATION OF PUBLIC WATERS". A location map and plans are attached to this notice.

No work is to start on this project unless and until such a time that the permit is issued.

Plans for the work may be seen at the Office of Water Resources, Chicago Office, Michael A. Bilandic Building, 160 N. LaSalle Street, Suite S-703, Chicago, Illinois 60601. Inquires and requests to review the plans may be directed to Jim Casey of the Chicago Office at (312) 793-5947 or james.casey@illinois.gov.

You are invited to send written comments regarding the work to the Chicago Office by April 30, 2014.

April 1, 2014

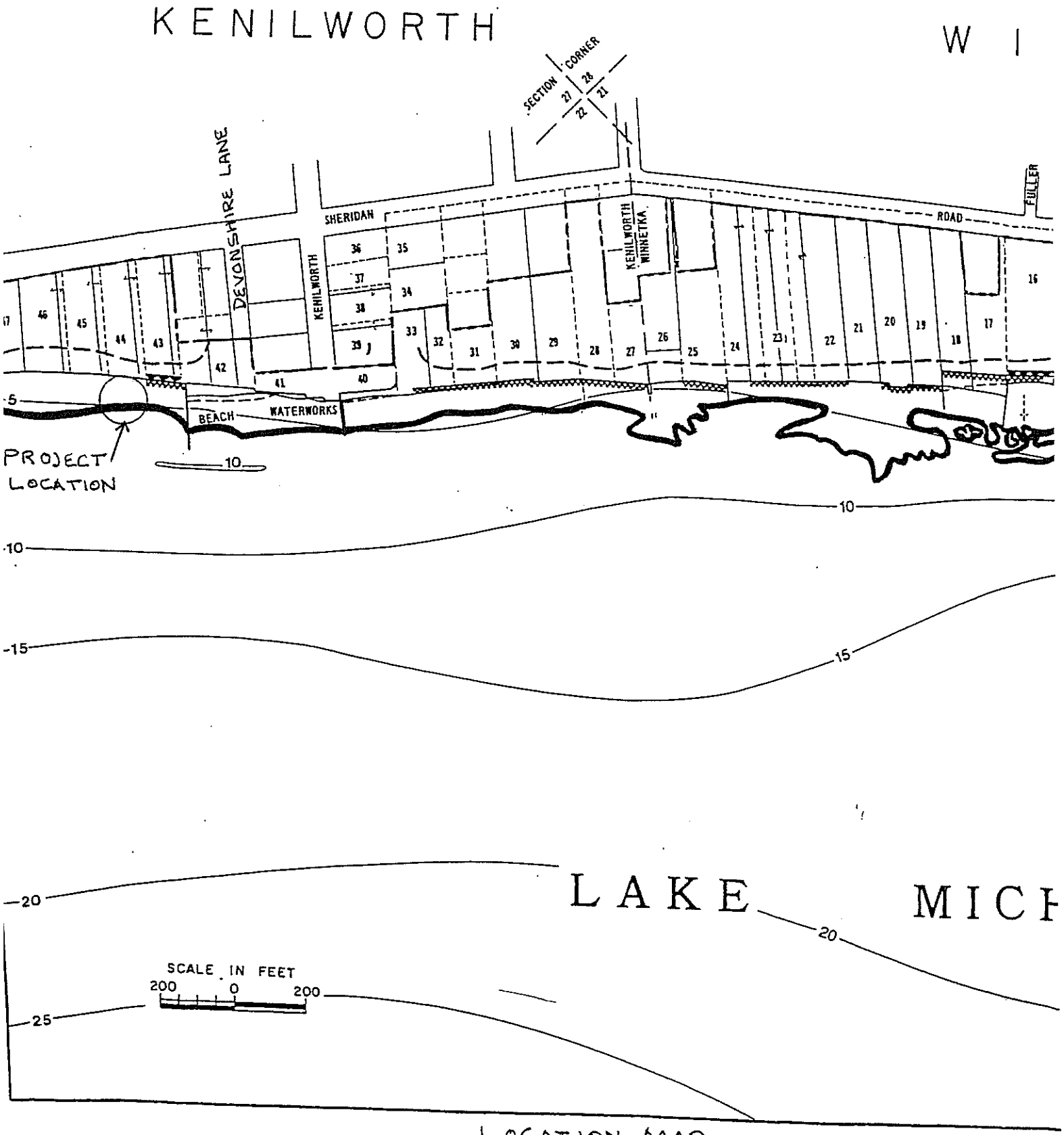

LOCATION MAP

PLAN VIEW

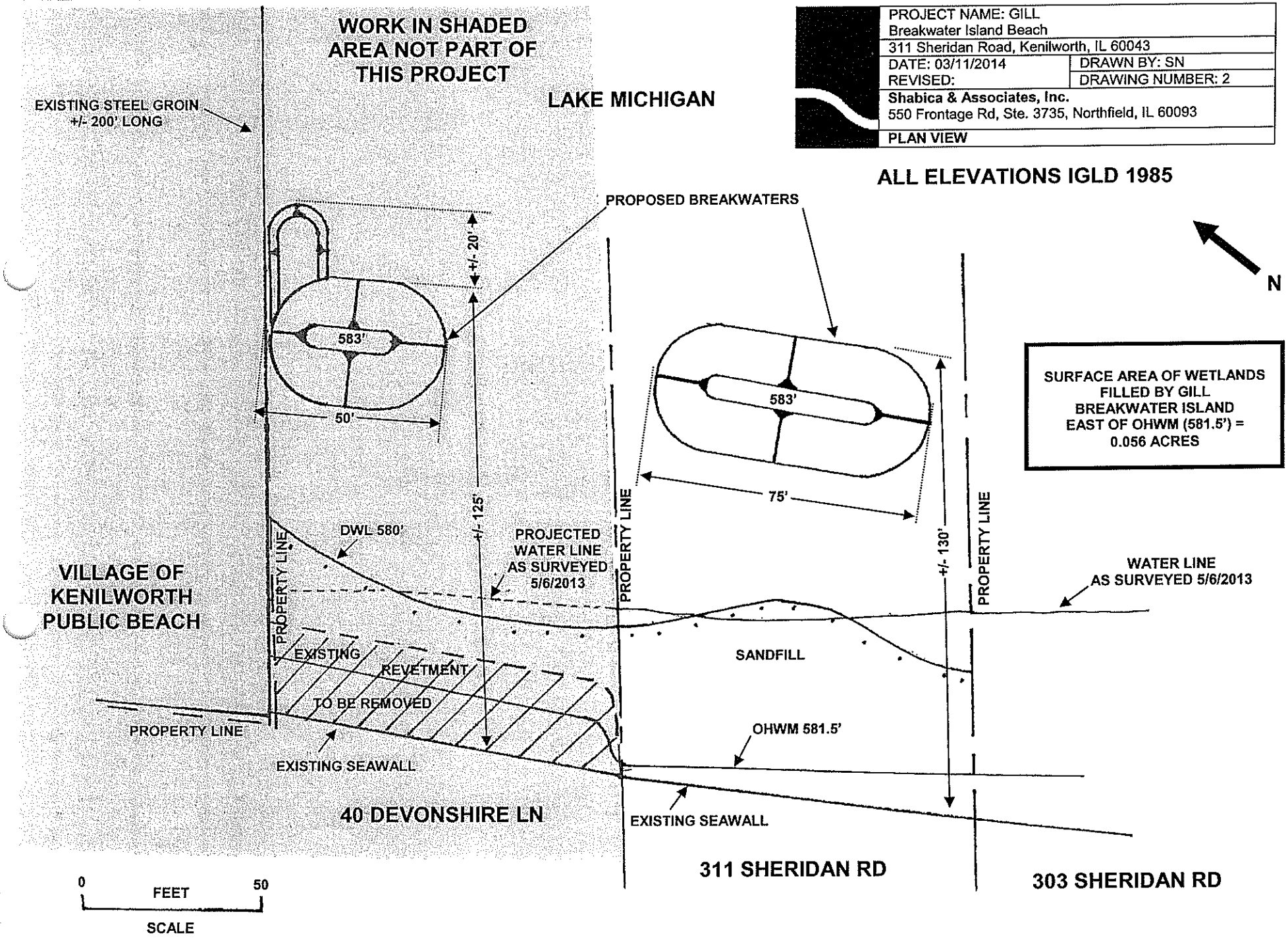

PROJECT NAME: GILL Breakwater Island Beach	
311 Sheridan Road, Kenilworth, IL 60043	
DATE: 03/11/2014	DRAWN BY: SN
REVISED:	DRAWING NUMBER: 2
Shabica & Associates, Inc. 550 Frontage Rd, Ste. 3735, Northfield, IL 60093	
PLAN VIEW	

ALL ELEVATIONS IGLD 1985

CROSS SECTION TYPICAL

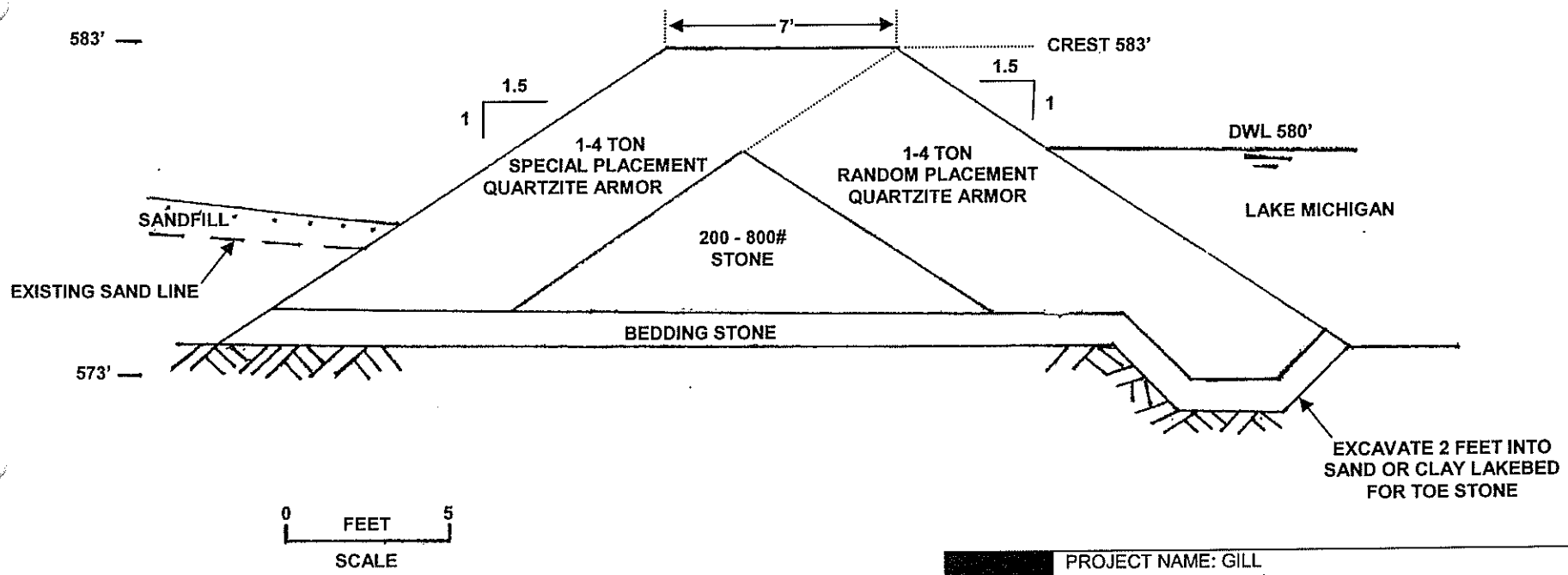

0 FEET 5

SCALE

ALL ELEVATIONS IGLD 1985

PROJECT NAME: GILL Breakwater Island Beach	
311 Sheridan Road, Kenilworth, IL 60043	
DATE: 03/11/2014 REVISED:	DRAWN BY: SN DRAWING NUMBER: 3
Shabica & Associates, Inc. 550 Frontage Rd, Ste. 3735, Northfield, IL 60093	
CROSS SECTION TYPICAL	