



Illinois Public Hunting Areas Report: 2016-2017 Wildlife Harvest



John D. Griesbaum
Division of Wildlife Resources, Illinois Department of Natural Resources

The *Illinois Public Hunting Areas Report* is developed each year to provide information on public hunting/trapping effort and wildlife harvest. This report provides both hunting and trapping information on Illinois Department of Natural Resources (IDNR) owned, leased or managed public hunting sites.

Table 2 provides specific information concerning the 2016-17 waterfowl season on public land sites where waterfowl hunting is provided in Illinois.

The Federal Aid in Wildlife Restoration Program (resulting from the Pittman-Robertson Act of 1937 – a cost share program administered by the U.S. Fish & Wildlife Service) has either funded or is currently funding wildlife habitat developments, or has acquired land on 117 of the 183 public hunting and trapping areas. Pittman-Robertson (P-R) funding provides wildlife habitat development, maintenance activity, research projects and land acquisition for wildlife management purposes in

Illinois. P-R funds also provide funding for Illinois hunter safety course administration and materials. The purpose of the P-R Act is to strengthen the ability of the States to preserve, protect and enhance wild animal and bird resources. Benefits include providing increased public enjoyment of these resources.

Equal opportunity to participate in programs of the Illinois Department of Natural Resources (IDNR) and those funded by the U.S Fish and Wildlife Service and other agencies is available to all individuals regardless of race, sex, national origin, disability, age, religion or other non-merit factors. If you believe you have been discriminated against, contact the funding source's civil rights office and/or the Equal Employment Opportunity Officer, IDNR, One Natural Resources Way, Springfield, IL 62702-1271, 217/782-2662; TTY 217/782-9175.

ILLINOIS



WILDLIFE &
FISH FUND

Table 1. Wildlife harvested and hunter effort on public hunting areas, 2016-2017 season.

Site	Classification	Site Acreage		Hunter		Wildlife Harvested							
		Total Hunted Acres	Total Acres	Total Hunter Trips	Dove Hunter Trips	Dove	Squirrel	Rabbit	Pheasant	Quail	Turkey	Deer - Firearm	Deer - Bow
Adeline Jay Geo - Karis Illinois Beach	SP	635	882	317	0	0	0	0	0	0	0	0	19
Alvah Borah	SHA	87	87	4	0	0	0	0	0	0	0	2	1
Anderson Lake	SFWA	2000	2248	2100	29	16	2	0	0	0	0	0	4
Apple River Canyon	SP	960	1484	589	0	0	49	18	0	0	3	5	12
Argyle Lake	SP	950	1722	173	4	4	13	3	0	0	3	3	9
Banner Marsh	SFWA	3000	4432	2656	321	602	0	102	0	0	0	0	26
Beall Woods	SP	516	630	198	0	0	0	0	0	0	0	0	9
Beaver Dam	SP	430	740	157	0	0	3	0	0	0	2	0	9
Big Bend	SFWA	2338	2376	2177	260	1,359	180	33	14	8	16	0	29
Big River	SFWA	2970	2997	925	108	103	37	2	0	0	7	30	16
Birkbeck	SHA	77	80	47	0	0	0	0	22	0	0	0	0
Bohm Woods	NP	90	90	60	0	0	0	0	0	0	0	0	2
Bradford	SHA	100	103.5	41	0	0	0	0	3	1	0	0	0
Buffalo Prairie	SHA	275	320	2	0	0	0	0	0	0	0	0	0
Buffalo Rock	SP	150	298	187	0	0	0	0	0	0	0	0	5
Burning Star No. 5	SHA	4508	4508	845	0	0	79	0	0	0	5	27	43
Butterfield Trail	SRA	135	142	257	0	0	59	0	0	0	1	1	6
Cache River	SNA	12417	14960	3298	0	0	173	27	0	0	17	71	59
Campbell Pond	SHA	520	520	316	1	2	97	0	0	0	1	5	10
Cape Bend	SFWA	1380	1380	367	0	0	14	0	0	0	0	6	3
Carlyle Lake	SFWA	9868	9914	6303	6	5	43	1	0	0	5	33	29
Castle Rock	SP	1620	2000	820	0	0	47	0	0	0	1	23	20
Cedar Glen	SNA	1150	1202	101	0	0	0	0	0	0	0	11	4
Cedar/Draper Bluffs	SP	1275	1275	290	0	0	22	0	0	0	5	10	6
Chain O' Lakes	SP	2578	5929	2652	20	3	23	2	9	0	0	7	9
Chauncey Marsh	SNA	519	609	185	0	0	118	0	0	0	0	8	6
Clear Lake	SFWA	760	1460	224	0	0	0	0	0	0	0	0	0
Clifton	SHA	80	81	31	0	0	0	0	15	0	0	0	0
Clinton Lake	SRA	3693	9300	2264	180	311	328	68	16	0	17	24	172
Coffeen Lake	SFWA	3055	3720	1096	107	117	105	9	3	7	8	8	27
Copperhead Hollow	SWA	1344	1344	580	0	0	105	0	0	0	11	9	9
Crawford County	SFWA	1100	1122	1089	57	181	175	5	0	0	4	29	26
Cypress Pond	SNA	1047	1047	231	0	0	12	7	0	0	3	7	10
Deer Pond	SNA	190	251	78	0	0	2	0	0	0	4	5	5
Des Plaines	SFWA	3500	5012	7153	283	226	0	5	0	18	0	8	40
Des Plaines Game Propagation Center	GPC	134	240	600	0	0	0	0	0	0	0	0	11
Devil's Island	SFWA	2741	2741	0	0	0	0	0	0	0	5	3	2
Dixon Springs	SP	265	770	93	0	0	7	0	0	0	3	9	5
Dog Island	SFWA	221	221	247	0	0	0	0	0	0	4	3	10
Donnelley	SFWA	676	780	308	0	0	0	0	0	0	0	0	0
Double "T"	SFWA	377	1957	509	262	943	0	6	0	0	0	0	0
Dublin Highlands	SHA	122	122	58	0	0	0	1	16	0	0	0	0
Eagle Creek	SRA	520	1315	503	0	0	2	0	0	0	2	0	16
Edward R. Madigan	SFWA	300	750	139	124	419	0	0	0	0	0	0	0
Eldon Hazlet	SRA	1699	3107	1538	0	0	10	0	0	0	2	0	11
Ferne Clyffe	SP	450	2430	276	0	0	31	8	0	0	5	19	15
Finfrock	SHA	365	377	78	0	0	0	0	43	0	0	0	2
Flag Pond	SNA	254	254	5	0	0	3	0	0	0	0	4	8
Fort de Chartres	SM	800	1100	200	0	0	25	0	0	0	1	0	3

Table 1. Wildlife harvested and hunter effort on public hunting areas, 2016-2017 season.

Site	Classification	Site Acreage		Hunter		Wildlife Harvested							
		Total Hunted Acres	Total Acres	Total Hunter Trips	Dove Hunter Trips	Dove	Squirrel	Rabbit	Pheasant	Quail	Turkey	Deer - Firearm	Deer - Bow
Fort Kaskaskia	SM	140	275	59	0	0	0	0	0	0	0	0	3
Fort Massac	SP	984	1450	411	0	0	84	0	0	0	1	4	15
Fox Ridge	SP	1072	1516	799	33	3	25	10	0	0	5	7	15
Frank Holten	SP	300	1080	182	0	0	0	0	0	0	0	0	3
Franklin Creek	SNA	365	638	749	0	0	0	0	0	0	0	10	18
Freeman Mine	SHA	24	179	65	0	0	0	0	9	0	0	0	0
French Bluff	SNA	342	344	126	0	0	28	0	0	0	0	0	1
George S. Park Memorial Woods	SNA	80	80	91	0	0	0	0	0	0	0	0	1
Giant City	SP	2255	4052	1251	3	1	96	38	0	0	20	66	31
Gifford	SHA	100	100.5	39	0	0	0	0	14	0	0	0	0
Goode's Woods	NP	40	40	14	0	0	0	0	0	0	0	0	1
Green River	SWA	2515	2565	2154	403	1,258	29	89	109	0	9	24	23
Hallsville	SHA	83	83	28	0	0	0	0	19	0	0	0	0
Hamilton County	SFWA	1530	1674	730	6	0	5	97	0	13	12	40	24
Hanover Bluff	SNA	323	349	209	0	0	16	2	0	0	3	7	2
Harry "Babe" Woodyard	SNA	1049	1083	793	175	414	81	0	0	0	2	15	23
Heidecke Lake/Goose Lake Prairie	SFWA	5450	5490	1860	0	0	0	0	0	0	0	26	17
Henderson Creek	SFWA	800	2496	0	0	0	0	0	0	0	0	0	0
Hennepin Canal	ST	4854	5348	304	84	237	0	0	0	0	0	0	11
Herschel Workman	SHA	135	135	39	0	0	0	1	14	0	0	0	0
Hidden Springs	SF	963	1121	982	1	0	64	0	0	0	6	9	22
Hindsboro	SHA	88	90	66	0	0	0	2	3	5	0	0	0
Horseshoe Lake - Alexander	SFWA	4190	11692	1842	4	3	41	0	0	0	3	12	15
Horseshoe Lake - Madison	SP	2000	2960	4795	186	297	0	0	430	0	7	6	51
Horseshoe Lake - Madison - CORPS	SP	2330	2330	0	10	65	40	15	0	0	11	0	25
Hurricane Creek	SHA	376	397	103	0	0	8	0	2	11	0	3	8
Illinois and Michigan Canal	ST	1000	1094	740	0	0	0	0	0	0	0	0	0
Ilo Dillon	SHA	75	79	43	0	0	0	10	5	0	0	0	1
Iris and Jack Witkowsky	SFWA	1095	1095	846	0	0	21	0	0	0	7	9	26
Iroquois County	SFWA	2401	2951	2729	190	798	26	0	1,356	0	2	15	27
James ""Pate"" Philip	SP	415	507	212	0	0	0	0	0	0	0	0	2
Jim Edgar Panther Creek	SFWA	16268	16449	8421	998	6,080	414	187	91	156	72	98	248
Johnson-Sauk Trail	SRA	862	1361	1108	163	635	25	3	768	3	4	0	15
Jubilee College	SP	1343	3222	1664	34	40	12	1	0	0	2	26	38
Kankakee River	SP	2017	4000	2423	225	188	167	12	928	0	3	0	20
Kaskaskia River	SFWA	14000	16000	1015	150	261	93	21	0	0	34	104	82
Kickapoo	SRA	2381	3981	926	1	0	84	10	0	0	7	10	18
Kidd Lake Marsh	SNA	465	8465	72	0	0	0	0	0	0	0	0	3
Kinkaid Lake	SFWA	3700	3700	559	15	45	45	7	0	5	19	96	43
Kishwaukee River	SNA	485	570	70	0	0	0	0	0	0	4	0	6
Lake DePue	SFWA	1700	2351	509	0	0	0	0	0	0	0	0	0
Lake Le-Aqua-Na	SRA	400	715	195	49	103	0	0	0	0	0	19	7
Larry D. Closson (Hickory Ridge)	SHA	130	130	60	0	0	0	2	19	10	0	0	0
Lincoln Trail	SP	875	1023	172	0	0	0	0	0	0	0	0	21
Little Rock Creek	SHA	148	150	269	0	0	0	0	1	0	0	0	0
Loda	SHA	159	160	31	0	0	0	0	22	0	0	0	0
Lowden Memorial	SP	80	219	58	0	0	0	0	0	0	0	0	3
Lowden-Miller	SF	2225	2573	742	0	0	69	0	0	0	12	29	29
Mackinaw River	SFWA	1400	1415	955	305	695	180	7	9	0	3	10	29
Manito	SHA	70	78	23	0	0	0	0	6	12	0	0	0
Marseilles	SFWA	2239	2515	1870	5	5	65	49	2	0	9	43	35
Marshall	SFWA	4876	6539	2098	1	0	100	14	0	0	0	6	17
Matthiessen	SP	1500	1935	1157	394	988	92	0	0	0	1	11	9

Table 1. Wildlife harvested and hunter effort on public hunting areas, 2016-2017 season.

Site	Classification	Site Acreage		Hunter		Wildlife Harvested							
		Total Hunted Acres	Total Acres	Total Hunter Trips	Dove Hunter Trips	Dove	Squirrel	Rabbit	Pheasant	Quail	Turkey	Deer - Firearm	Deer - Bow
Mautino	SFWA	891	911	418	89	148	0	0	0	0	11	0	13
Maytown	SHA	160	160	55	0	0	0	2	1	0	0	0	4
Mazonia-Braidwood	SFWA	3945	5865	3227	0	0	0	0	0	0	0	0	15
Meeker	SHA	72	72	53	0	0	0	0	0	0	0	1	1
Meredosia Lake	SFWA	600	600	0	0	0	0	0	0	0	0	0	0
Mermet	SFWA	2000	2625	2356	0	0	246	0	0	0	5	1	8
Middle Fork	SFWA	2628	2813	1165	21	16	118	39	0	5	6	15	19
Milk's Grove	SHA	77	78	43	0	0	0	7	13	0	0	0	0
Miller-Anderson Woods	SNA	522	522	65	0	0	0	0	0	0	0	5	7
Mississippi Palisades	SP	1500	2550	723	0	0	0	0	0	0	6	2	26
Mississippi River Area (MRA)	MRA	N/A	N/A	13950	0	0	0	0	0	0	18	35	32
Mississippi River Pool 17	SFWA	2883	2883	0	0	0	0	0	0	0	0	12	3
Mississippi River Pool 18	SFWA	5173	5173	0	0	0	0	0	0	0	0	2	3
Mississippi River Pool 21	SFWA	8536	8536	0	0	0	0	0	0	3	22	14	14
Mississippi River Pool 22	SFWA	6861	6861	0	0	0	0	0	0	0	3	11	2
Mississippi River Pool 24	SFWA	10211	10454	0	0	0	0	0	0	0	2	24	11
Mitchell's Grove	SNA	170	185	92	0	0	0	0	0	0	0	3	2
Momence Wetlands	SNA	460	896	379	0	0	41	0	0	0	2	6	12
Moraine Hills	SP	2385	2560	550	0	0	0	0	0	0	0	18	2
Moraine View	SRA	1191	1687	1360	37	13	49	35	57	0	5	0	36
Morrison-Rockwood	SP	1108	1152	1767	153	170	170	0	0	0	6	26	4
Mt. Vernon Game Propagation Center	GPC	600	700	581	41	137	10	34	0	0	6	0	31
Nachusa Prairie	SNA	72	72	17	0	0	0	0	4	0	0	0	0
Nauvoo (Max Row Unit)	SP	30	30	0	0	0	0	0	0	0	0	0	1
Newton Lake	SFWA	2550	2554	868	3	0	70	183	2	23	20	17	51
Oakford	SHA	115	115	6	0	0	0	0	0	0	0	0	6
Peabody River King	SFWA	1500	2000	1053	693	621	14	28	0	0	3	2	15
Pecumsaugan Creek/ Blackball Mines	NP	210	206	110	0	0	0	0	0	0	0	0	3
Pekin Lake	SFWA	1200	1488	195	0	0	0	0	0	0	0	0	9
Perdueville	SHA	120	122	29	0	0	0	0	1	0	0	0	0
Pere Marquette	SP	5000	8050	963	0	0	73	0	0	0	15	11	23
Powerton Lake	SFWA	855	1400	481	0	0	0	0	0	0	0	0	0
Prairie Ridge-Jasper	SNA	2614	2614	72	0	0	0	0	0	0	0	22	1
Pyramid	SP	18588	19416	7225	429	843	8	87	1	225	22	71	176
Rall Woods	SNA	283	283	339	0	0	43	0	0	0	0	10	10
Ramsey Lake	SRA	1610	1961	811	1	0	98	29	0	0	5	0	8
Randolph County	SRA	820	1031	952	18	6	64	1	0	0	4	0	40
Rauchfuss Hill	SRA	150	150	23	0	0	0	0	0	0	0	0	0
Ray Norbut	SFWA	1290	1298	678	104	544	75	0	0	0	6	9	24
Ray Norbut (Dutch Creek Unit)	SFWA	410	410	273	0	0	19	0	0	0	2	3	16
Red Hills	SP	736	959	259	0	0	24	0	0	0	3	0	19
Redwing Slough/Deer Lake	SNA	200	711	294	0	0	0	0	0	0	0	0	0
Rend Lake	SFWA	7690	12690	5661	33	241	0	0	0	0	10	22	44
Revis Hill Prairie	NP	420	420	5	0	0	0	0	0	0	0	0	5
Rice Lake	SFWA	1490	6811	4903	0	0	0	0	0	0	0	0	2
Rock Cut	SP	2570	3092	134	0	0	0	0	0	0	0	24	0
Rockton Bog	SNA	103	103	0	0	0	0	0	0	0	0	1	2
Sahara Woods	SFWA	3800	4180	524	10	0	7	28	0	0	7	0	20
Saline County	SFWA	1000	1270	303	15	5	74	12	0	1	5	15	10
Sam Dale Lake	SFWA	950	1302	441	0	0	56	3	0	0	6	0	26
Sam Parr	SFWA	840	1180	781	252	1,147	28	28	0	0	16	0	14
Sand Prairie	SHA	316	316	162	137	665	0	1	6	1	0	0	0
Sand Ridge	SF	6500	7113	1947	40	46	449	3	0	0	6	42	45

Table 1. Wildlife harvested and hunter effort on public hunting areas, 2016-2017 season.

Site	Classification	Site Acreage		Hunter		Wildlife Harvested							
		Total Hunted Acres	Total Acres	Total Hunter Trips	Dove Hunter Trips	Dove	Squirrel	Rabbit	Pheasant	Quail	Turkey	Deer - Firearm	Deer - Bow
Sandy Ford	SNA	203	203	225	0	0	53	0	0	0	2	1	2
Sangamon River	SFWA	178	178	20	0	0	0	0	0	0	2	4	4
Sanganais	SFWA	6860	9602	4342	0	0	0	0	0	0	0	0	16
Sangchris Lake	SRA	2380	5280	3512	339	2,237	28	0	9	1	3	0	68
Saybrook	SHA	646	646	102	0	0	0	2	45	0	0	0	0
Shabbona Lake	SP	776	1550	1449	53	84	0	0	0	0	0	0	35
Shelbyville	SFWA	6350	6450	5005	377	1,324	269	163	9	8	10	19	63
Sibley	SHA	630	635	124	0	0	0	3	155	0	0	0	0
Sielbeck Forest	SNA	385	385	119	0	0	5	0	0	0	1	4	2
Siloam Spring - Buckhorn	SP	2272	2272	776	6	3	39	0	0	0	7	6	37
Siloam Springs	SP	3095	3323	1875	25	63	78	0	0	0	13	22	72
Silver Springs	SFWA	900	1314	3767	412	507	43	1	3,060	0	0	0	8
Skinner Farm	SHA	70	70	156	84	134	2	4	0	0	2	7	2
Snakeden Hollow	SFWA	2497	2497	675	293	1,271	0	0	0	0	0	0	9
Spoon River	SF	1675	1680	1454	1	0	124	7	0	0	12	18	32
Spring Lake	SFWA	1500	2031	2082	0	0	72	0	0	0	0	0	3
Starved Rock	SP	2817	2817	1574	0	0	0	0	0	0	1	12	20
Stephen A. Forbes	SRA	2580	3103	1028	0	0	120	41	0	0	9	0	54
Steward	SHA	80	80	38	0	0	0	0	10	0	0	0	0
Tapley Woods	SNA	259	259	195	0	0	21	2	0	0	6	4	7
Ten Mile Creek	SFWA	4995	5846	1519	136	357	99	147	0	110	9	66	45
Trail of Tears	SF	47814	5019	790	0	0	354	0	0	0	11	17	4
Turkey Bluffs	SFWA	2250	2265	848	0	0	44	0	0	0	9	29	15
Union County	SFWA	2800	6202	2648	47	184	129	0	0	0	2	17	7
Victoria	SHA	240	241	38	0	0	0	0	23	0	0	0	0
Volo Bog	SNA	1243	1243	248	0	0	0	0	0	0	0	0	13
Walnut Point	SP	335	338	343	0	0	67	0	0	0	0	0	5
Ward's Grove	SNA	750	1440	79	0	0	0	0	0	0	0	10	3
Washington County	SRA	750	1440	1265	131	261	243	4	0	0	4	0	27
Wayne Fitzgerald	SRA	1800	3010	3445	0	0	0	0	0	0	7	0	48
Weinberg-King	SP	760	760	402	65	76	74	19	0	0	1	16	11
Weinberg-King (Scripps Unit)	SP	747	747	221	1	0	24	0	0	0	6	8	10
Weinberg-King (Spunky Bottoms Unit)	SP	833	833	205	0	0	11	3	0	0	6	3	3
Weldon Springs - Piatt County Unit	SP	551	551	395	0	0	10	0	6	0	2	3	10
White Pines Forest	SP	300	385	98	0	0	0	0	0	0	0	22	0
Whitefield	SHA	117	118	45	0	0	0	1	29	0	0	0	0
Wildcat Hollow	SHA	675	680	229	3	8	27	6	1	5	0	7	8
William W. Powers	SRA	419	650	404	0	0	0	0	0	0	0	0	0
Willow Creek	SHA	209	209	43	0	0	0	1	0	0	0	0	2
Wilmington Shrub Prairie	NP	300	305	90	0	0	0	0	0	0	1	0	3
Winston Tunnel	SNA	207	207	135	0	0	2	0	0	0	0	4	4
Wise Ridge	SNA	550	555										

Table 1. Wildlife harvested and hunter effort on public hunting areas, 2016-2017 season.

Site	Classification	Site Acreage		Hunter		Wildlife Harvested							
		Total Hunted Acres	Total Acres	Total Hunter Trips	Dove Hunter Trips	Dove	Squirrel	Rabbit	Pheasant	Quail	Turkey	Deer - Firearm	Deer - Bow
Wolf Creek	SP	500	2035	290	0	0	0	0	0	0	3	4	25
Woodford County	SFWA	1840	5426	2338	0	0	4	0	0	0	0	0	0
World Shooting Complex	NC	125	1600	0	0	0	0	0	0	0	0	0	0
		392206	458383	189954	9246	27,518	7,352	1,798	7,380	628	725	1,810	3,188
		Total Acres	Total Acres Hunted	Total Hunter Trips	Dove Hunter Trips	Dove	Squirrel	Rabbit	Pheasant	Quail	Turkey	Deer - Firearm	Deer - Bow
Total Wildlife Harvested													

MRA - Mississippi River Area includes: Batchtown, Calhoun Point, Glades-12 Mile Island, Godar-Diamond Hurricane Island, Red's Landing, RipRap Piasa Island, Fuller Lake and Stump Lake

*Horseshoe Lake - Madison Island Complex is made up of Chouteau, Gaberet and Mosenthein Islands

Cell is empty when no data was collected or reported

SP - State Park, SFWA - State Fish and Wildlife Area, SWA - State Wildlife Area, SNA - State Natural Area, SRA - State Recreation Area, SHA - State Habitat Area, SF - State Forest, ST - State Trail, SHS - State Historic Site, MRA - Mississippi River Area, NP - Nature Preserve, NC - Not Classified, GPC - Game Propagation Center

Table 2. Hunting effort and waterfowl harvested on public hunting areas, 2016-2017 season.

Site	Classification	Youth Season					Teal Season		60 Day Duck Season					Post 60 Day Duck Season					All Seasons Total Waterfowl Harvest										
		Hunter Trips	Mallards	Canada Geese	Coots	Other Ducks	Harvest per Trip	Hunter Trips	Teal Harvest	Harvest per Trip	Hunter Trips	Mallards	Canada Goose	Snow Geese (White Front)	Snow Geese (Blue)	Other Ducks	Coots	Harvest per Trip	Hunter Trips	Canada Geese	Snow Geese (Blue)	Snow Geese (White Front)	Harvest per Trip	Coots	Canada Geese	All Ducks	Snow Geese (White Front)	Snow Geese (Blue)	
Kankakee River	SP	0	0	0	0	0	0	0	0.0	0	0	0	0	0	0	0	0	0	0	0	0	0	0	0	0	0	0	0	0
Kaskaskia River	SFWA	0	0	0	0	0	0	0	0.0	2135	858	0	0	0	1005	0	0	0	0	0	0	0	0	0	0	1863	0	0	
Kidd Lake Marsh	SNA	0	0	0	0	0	0	0	0.0	33	12	0	0	0	10	0	0	0	0	0	0	0	0	0	0	22	0	0	
Kinkaid Lake	SFWA	0	0	0	0	0	0	0	0.0	32	2	6	0	0	18	0	0	0	0	0	0	0	0	0	0	20	0	0	
Lake DePue	SFWA	0	0	0	0	0	0	0	0.0	461	46	5	0	0	220	0	0	0	0	0	0	0	0	0	0	47	266	0	0
Larry D. Closson	SHA	0	0	0	0	0	0	0	0.0	16	4	4	0	0	31	0	0	0	0	0	0	0	0	0	4	35	0	0	
Marshall	SFWA	22	10	0	0	13	1.0	12	9	0.8	333	35	0	1	772	5	0	0	0	0	0	0	0	0	5	44	1137	0	1
Mazonia-Braidwood	SFWA	44	2	0	0	15	0.4	0	0	0.0	2241	1809	375	0	794	16	1.3	264	95	0	0	0	0	0	16	470	2620	0	0
Mermet Mississippi River Area (MRA)	SFWA	181	73	0	0	211	1.6	0	0	0.0	2011	963	1	0	859	0	0.9	18	0	0	0	0	0	0	0	1	2106	0	0
Momence Wetlands	SNA	0	0	0	0	0	0.0	0	0	0.0	5407	195	35	32	8875	33	0.0	0	0	0	0	0	0	0	33	195	14282	35	32
Pekin Lake	SFWA	0	0	0	0	0	0.0	0	0	0.0	43	17	10	0	13	0	0.9	0	0	0	0	0	0	0	0	10	30	0	0
Powerton Lake	SFWA	0	0	0	0	0	0.0	0	0	0.0	20	15	0	0	14	0	1.5	33	51	0	0	0	0	0	51	29	0	0	0
Pyramid Reservoir / Trout / Deer Lake	SP	10	0	0	3	2	0.5	7	4	0.6	3970	585	47	104	113	2323	6	0.8	28	0	10	0	0	0	9	47	2914	104	123
Rend Lake	SFWA	194	23	0	0	163	1.0	0	0	0.0	294	130	50	0	117	0	1.0	0	0	0	0	0	0	0	0	50	247	0	0
Revis Hill Prairie	NP	0	0	0	0	0	0.0	0	0	0.0	5240	2625	84	0	2138	0	0.9	161	44	13	59	0.7	0	0	128	4949	59	13	
Rice Lake	SFWA	103	0	4	0	129	1.3	142	81	0.6	4658	1915	27	0	2661	22	1.0	0	0	0	0	0	0	0	22	31	4786	0	0
Sanganolis	SFWA	0	0	0	0	0	0.0	0	0	0.0	4083	2074	47	0	2999	0	1.3	0	0	0	0	0	0	0	0	47	5073	0	0
Sangchris Lake	SFWA	13	0	0	0	1	0.1	0	0	0.0	833	325	44	0	406	5	0.9	4	0	21	0	0	0	5	44	732	0	21	

Table 2. Hunting effort and waterfowl harvested on public hunting areas, 2016-2017 season.

Site	Classification	Youth Season				Teal Season				60 Day Duck Season						Post 60 Day Duck Season				All Seasons Total Waterfowl Harvest												
		Hunter Trips	Mallards	Canada Geese	Coots	Other Ducks	Harvest per Trip	Hunter Trips	Teal Harvest	Harvest per Trip	Hunter Trips	Mallards	Canada Goose	Snow Geese (White Front)	Snow Geese (Blue)	Other Ducks	Coots	Harvest	Harvest per Trip	Hunter Trips	Canada Geese	Snow Geese (Blue)	Snow Geese (White Front)	All Ducks	Canada Geese	Coots	All Ducks	Canada Geese	Snow Geese (White Front)	Snow Geese (Blue)		
Shabbona Lake	SP	0	0	0	0	0	0	0	0.0	91	1	13	0	0	0	0	0	0	0.2	0	0	0	0	0	0	0	13	1	0	0		
Shelbyville	SFWA	82	2	0	0	30	0.4	150	114	1991	226	14	1	12	518	13	0.4	25	14	1	0	0.6	13	28	890	1	13	0	0			
Snakeden Hollow	SFWA	0	0	0	0	0	0.0	0	0	304	0	102	0	0	0	0	0.3	0	0	0	0	0	0	102	0	0	0	0	0			
Spring Lake	SFWA	64	17	15	2	70	1.6	0	0	1655	445	42	4	2	1206	41	1.1	223	184	3	24	0.9	43	241	1738	28	5	0	0			
Starved Rock	SP	10	3	2	0	0	0.5	0	0	527	346	93	0	0	26	0	0.9	42	22	0	0	0.5	0	117	375	0	0	0	0			
Stephen A. Forbes	SRA	0	0	0	0	0	0.0	0	0	60	0	13	0	0	97	0	1.8	10	8	0	0	0.8	0	21	97	0	0	0	0			
Ten Mile Creek	SFWA	0	0	0	0	0	0.0	20	12	150	36	2	0	11	57	0	0.7	36	0	7	0	0.2	0	2	105	0	18	0	0			
Union County	SFWA	48	43	0	0	16	1.2	1	1	2163	1094	36	3	4	943	0	1.0	51	8	0	0	0.2	0	44	2097	3	4	0	0			
Weinberg-King (Spunky Bottoms Unit)	SP	2	2	0	0	4	3.0	19	5	53	8	2	0	0	17	1	0.5	27	8	1	0	0.3	1	10	36	0	1	0	0			
William W. Powers	SRA	50	13	5	0	2	0.4	0	0	300	52	25	0	0	27	8	0.4	54	8	0	0	0.1	8	38	94	0	0	0	0			
Woodford	SFWA	42	25	3	0	60	2.1	6	5	2203	1149	48	2	2	1440	41	1.2	17	3	0	0	0.2	41	54	2679	2	2	0	0			
		Hunter Trips	Mallards	Canada Geese	Coots	Other Ducks	Harvest per Trip	Hunter Trips	Teal Harvest	Harvest per Trip	Mallards	Canada Goose	Snow Geese (White Front)	Snow Geese (Blue)	Other Ducks	Coots	Harvest per Trip	Hunter Trips	Canada Geese	Snow Geese (Blue)	Snow Geese (White Front)	Harvest per Trip	Canada Geese	Snow Geese (Blue)	Snow Geese (White Front)	All Ducks	Canada Geese	Coots	All Ducks	Canada Geese	Snow Geese (White Front)	Snow Geese (Blue)
		Youth Season Totals				Teal Season Totals				60 Day Duck Season Totals						Post 60 Day Duck Season Totals				All Seasons - Waterfowl Harvest Totals												

MRA - Mississippi River Area includes: Batchtown, Calhoun Point, Glades-12 Mile Island, Godar-Diamond Hurricane Island, Red's Landing, RipRap Landing, Piassa Island, Fuller Lake and Stump Lake

*Horseshoe Lake - Madison Island Complex is made up of Chouteau, Gaberet and Mosenhein Islands

Cell is empty when no data was collected or reported

SP - State Park, SFWA - State Fish and Wildlife Area, SNA - State Natural Area, SRA - State Recreation Area, SHA - State Habitat Area, SF - State Forest, ST - State Trail, SHS - State Historic Site, MRA - Mississippi River Area, NP - Nature Preserve, NC - Not Classified

Table 3. Other species harvested on public hunting areas, 2016-2017 season.

Site	Classification	State Wide Harvest Totals												
		Beaver	Coyote	Crow	Fox	Mink	Muskrat	Opossum	Raccoon	Otter	Skunk	Snipe	Woodchuck	Woodcock
Anderson Lake	SFWA	0	0	0	0	0	0	0	0	0	0	0	0	0
Banner Marsh	SFWA	93	0	0	0	0	131	0	0	6	0	0	0	0
Beaver Dam	SP	0	0	0	0	0	0	0	0	0	0	0	0	0
Big Bend	SFWA	2	0	0	0	0	0	1	9	2	0	0	0	0
Cache River	SNA	4	0	1	0	0	0	0	11	0	0	0	0	0
Carlyle Lake	SFWA	42	0	0	0	0	10	8	41	0	0	0	0	0
Chauncey Marsh	SNA	0	0	0	0	0	0	0	1	0	0	0	0	0
Chouteau Island	SP	0	2	0	0	0	0	0	0	0	0	0	0	0
Clinton Lake	SRA	6	3	0	0	0	6	3	129	0	1	0	0	0
Coffeen Lake	SFWA	0	1	0	0	0	11	0	4	0	0	0	0	0
Copperhead Hollow	SWA	0	0	0	0	0	0	0	2	0	0	0	0	0
Crawford County	SFWA	0	0	0	0	0	0	0	10	0	0	0	0	1
Cypress Pond	SNA	0	0	0	0	0	0	0	0	0	0	0	0	0
Center	GPC	0	0	0	2	0	2	3	17	0	1	0	0	0
Eagle Creek	SRA	0	0	0	0	0	0	0	14	0	0	0	0	0
Fox Ridge	SP	0	0	0	0	0	0	0	15	0	0	0	0	0
Frank Holten	SP	2	0	0	0	0	0	2	2	0	0	0	0	0
Giant City	SP	1	0	0	0	0	0	0	2	0	0	0	1	0
Green River	SWA	0	0	0	0	0	0	0	0	0	0	0	0	0
Hamilton County	SFWA	0	0	0	0	0	0	0	19	0	0	0	0	0
Harry ""Babe"" Woodyard	SNA	0	0	0	0	0	0	0	4	0	0	0	0	0
Hennepin Canal	ST	42	0	0	0	2	25	0	14	2	0	0	0	0
Hidden Springs	SF	0	0	0	0	0	0	1	20	0	0	0	0	0
Horseshoe Lake - Madison	SP	0	1	101	0	0	0	0	0	0	0	0	0	0
Illinois and Michigan Canal	ST	20	0	0	0	0	4	0	17	0	0	0	0	0
Iroquois County	SFWA	0	0	0	0	0	0	0	0	0	0	0	0	32
Jim Edgar Panther Creek	SFWA	0	0	0	1	0	0	0	101	0	0	0	0	3
Jubilee College	SP	0	0	0	0	0	1	3	20	0	0	0	0	0
Kankakee River	SP	0	0	0	0	0	0	6	6	0	0	0	0	0
Kickapoo	SRA	0	0	0	0	0	0	0	17	0	0	0	0	0
Kinkaid Lake	SFWA	0	0	0	0	0	0	0	0	0	0	0	0	0
Kishwaukee River	SNA	0	0	0	0	0	0	10	13	0	0	0	0	0
Lincoln Trail	SP	9	0	0	0	0	0	0	35	0	0	0	0	0
Mackinaw River	SFWA	0	0	0	0	0	0	0	0	0	0	0	0	0
Marshall	SFWA	0	0	0	0	0	0	0	30	0	0	0	0	0
Mautino	SFWA	0	0	0	0	0	0	0	0	0	0	0	0	0
Middle Fork	SFWA	0	1	0	0	0	0	0	26	0	0	0	0	0
Mississippi River Area (MRA)	MRA	77	0	0	0	0	5	0	7	0	0	0	0	0
Moraine View	SRA	0	0	0	0	0	0	0	7	0	0	0	0	0
Pere Marquette	SP	2	0	0	0	0	0	24	30	2	1	0	0	0
Pyramid	SP	5	20	0	0	0	0	0	12	2	0	0	0	0
Ramsey Lake	SRA	41	0	0	0	0	0	0	10	0	0	0	0	0
Ray Norbut	SFWA	0	0	0	0	0	0	0	0	0	0	0	0	0
Ray Norbut (Dutch Creek Unit)	SFWA	0	0	0	0	0	0	0	0	0	0	0	0	0
Rock Cut	SP	2	0	0	0	0	0	0	86	0	0	0	0	0
Sahara Woods	SFWA	11	0	5	0	0	0	0	0	0	0	0	0	0
Saline County	SFWA	0	0	8	0	0	0	0	0	0	0	0	0	0
Sam Dale Lake	SFWA	3	1	0	0	0	0	0	8	0	0	0	0	0
Sand Ridge	SF	0	0	0	0	0	0	0	0	0	0	0	0	0
Sangchris Lake	SRA	7	1	0	0	0	0	0	0	0	0	0	0	0
Shabbona Lake	SP	1	0	0	0	0	0	6	41	0	0	0	0	0

Table 3. Other species harvested on public hunting areas, 2016-2017 season.

Site	Classification	State Wide Harvest Totals												
		Beaver	Coyote	Crow	Fox	Mink	Muskrat	Opossum	Raccoon	Otter	Skunk	Snipe	Woodchuck	Woodcock
Shelbyville	SFWA	10	3	0	0	0	0	54	73	0	0	0	0	0
Siloam Spring - Buckhorn	SP	0	0	0	0	0	0	0	5	0	0	0	0	0
Siloam Springs	SP	0	0	0	0	0	0	0	13	0	0	0	0	0
Silver Springs	SFWA	0	4	0	0	0	0	0	0	0	0	0	0	0
Skinner Farm	SHA	0	0	0	0	0	0	0	0	0	0	0	0	0
Snakeden Hollow	SFWA	16	2	0	0	0	63	10	16	4	0	0	0	0
Spoon River	SF	0	5	11	0	0	0	1	23	0	0	0	0	0
Spring Lake	SFWA	0	0	0	0	0	0	0	0	0	0	0	0	0
Stephen A. Forbes	SRA	30	0	0	0	1	54	23	44	7	0	0	0	0
Ten Mile Creek	SFWA	4	1	0	0	0	12	0	27	0	1	0	0	1
Trail of Tears	SF	0	0	0	0	0	0	0	5	0	0	0	0	0
Union County	SFWA	5	0	0	0	0	9	0	24	0	0	0	0	0
Walnut Point	SP	0	0	0	0	0	0	0	19	0	0	0	0	0
Washington County	SRA	0	0	0	0	0	0	0	7	0	0	0	0	0
Weinberg-King (Scripps Unit)	SP	0	0	0	0	0	0	0	10	0	0	0	0	0
Weldon Springs	SP	0	0	0	0	0	0	0	0	0	0	0	0	0
Wildcat Hollow	SHA	0	1	0	0	0	0	0	1	0	0	0	0	0
Wolf Creek	SP	0	0	0	0	0	0	0	0	0	0	0	0	0
		435	46	126	3	3	333	155	1,047	25	4	0	1	37
		Beaver	Coyote	Crow	Fox	Mink	Muskrat	Opossum	Raccoon	Otter	Skunk	Snipe	Woodchuck	Woodcock
		State Wide Harvest Totals												

Table 4. Hunter effort and pheasant harvested on controlled hunting areas on Illinois public land, 2016-2017 season.

IDNR Controlled Permit Pheasant Hunting Areas

SITES	HUNTER TRIPS	PHEASANTS RELEASED	PHEASANTS HARVESTED	PERCENT HARVESTED	HUNTER SUCCESS RATIO
1 Clinton Lake SRA a/	16	68	16	23.53%	1.00
2 Des Plaines SFWA	5314	11022	5691	51.63%	1.07
3 Edward Madigan SFWA a/					
4 Eldon Hazlet SRA	1087	2000	1611	80.55%	1.48
5 Green River SFWA	293	793	335	42.24%	1.14
6 Iroquois County SFWA	1246	3060	1356	44.31%	1.09
7 Jim Edgar Panther Creek SFWA					
8 Johnson-Sauk Trail SRA	777	1200	768	64.00%	0.99
9 Kankakee River SP	1173	3312	928	28.02%	0.79
10 Mackinaw River SFWA a/					
11 Moraine View SRA	1049	2770	1272	45.92%	1.21
12 Pere Marquette SP a/					
13 Sand Ridge SF					
14 Sangchris Lake SRA a/					
15 Wayne Fitzgerald SRA	2943	6564	4591	69.94%	1.56
16 World Shooting & Recreational Center b/					
TOTAL	13898	30789	16568	53.81%	1.19

a/ Illinois Youth Pheasant Hunt Only

b/ Event Canceled

Public/Private Partnership Pheasant Hunting Areas

SITES	HUNTER TRIPS	PHEASANTS RELEASED	PHEASANTS HARVESTED	PERCENT HARVESTED	HUNTER SUCCESS RATIO
1 Chain O' Lakes SP	1484	3575	1527	42.71%	1.03
2 Horseshoe Lake-Madison SP	274	683	430	62.96%	1.57
3 Ramsey Lake SRA	397	807	512	63.44%	1.29
4 Silver Springs SFWA	2441	5298	3060	57.76%	1.25
TOTAL	4596	10363	5529	53.35%	1.20

Chart 1-2: Hunting Acres and Hunter Trips, 1990 – Present.

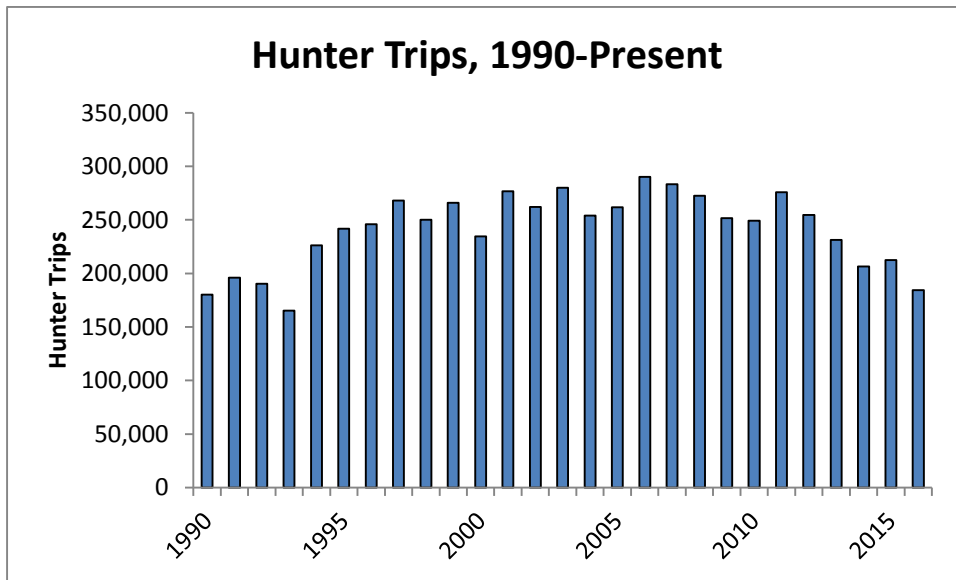
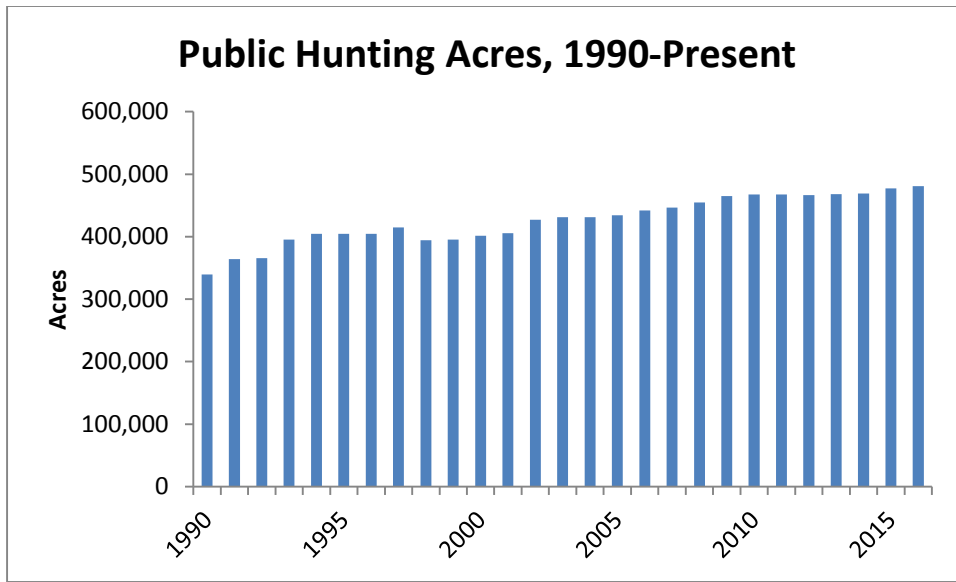


Chart 3-4: White-tailed Deer and Eastern Wild Turkey Harvest, 1990 – Present.

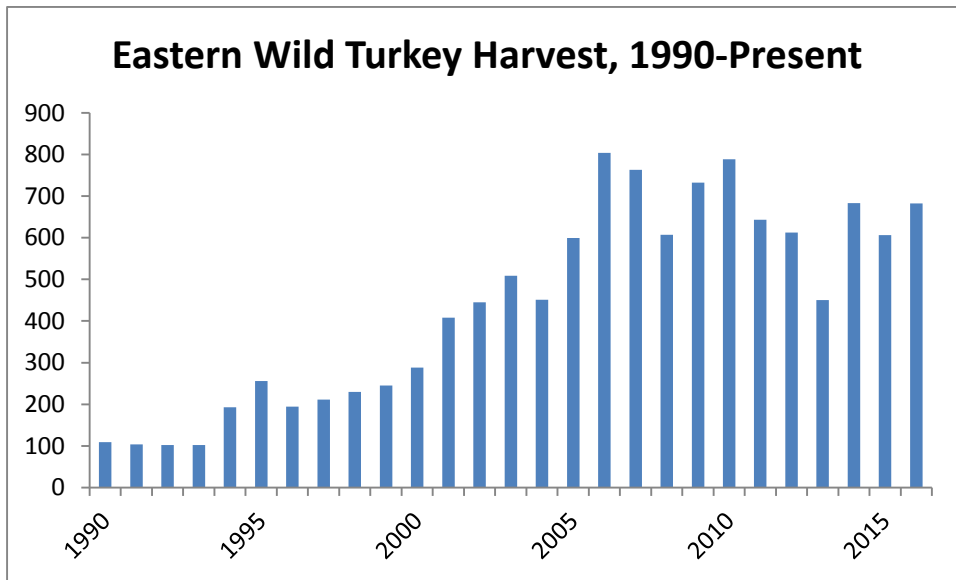
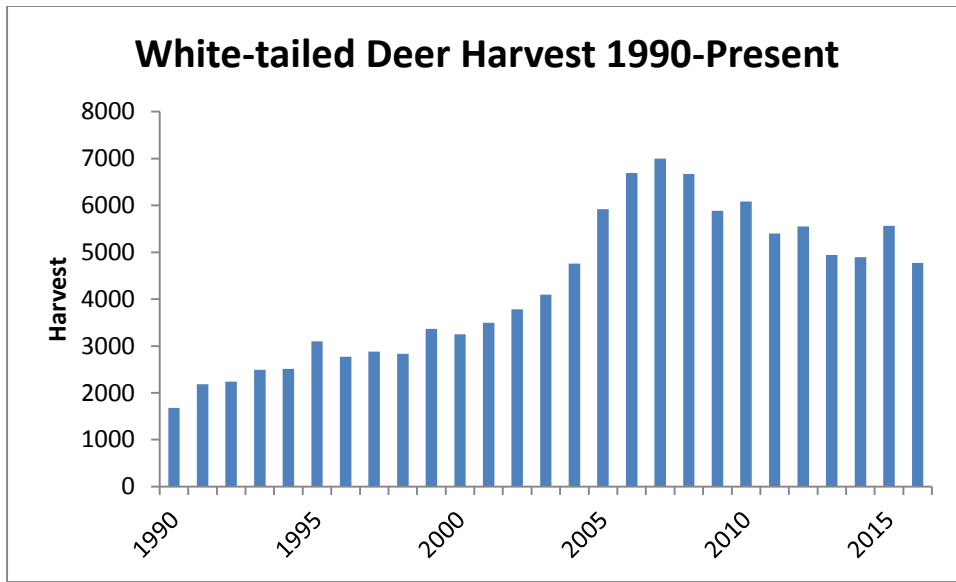


Chart 5-6: Mourning Dove and Crow Harvest, 1990 – Present.

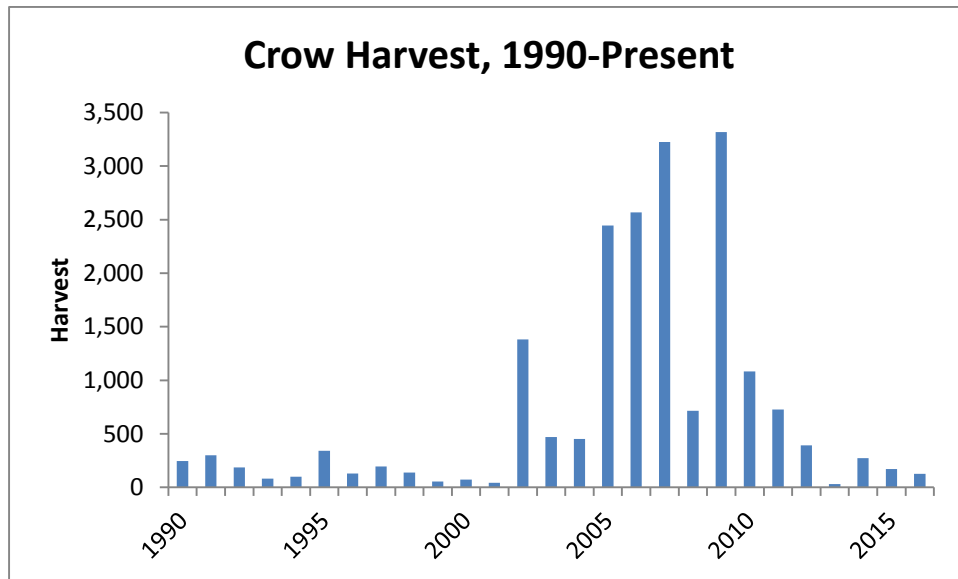
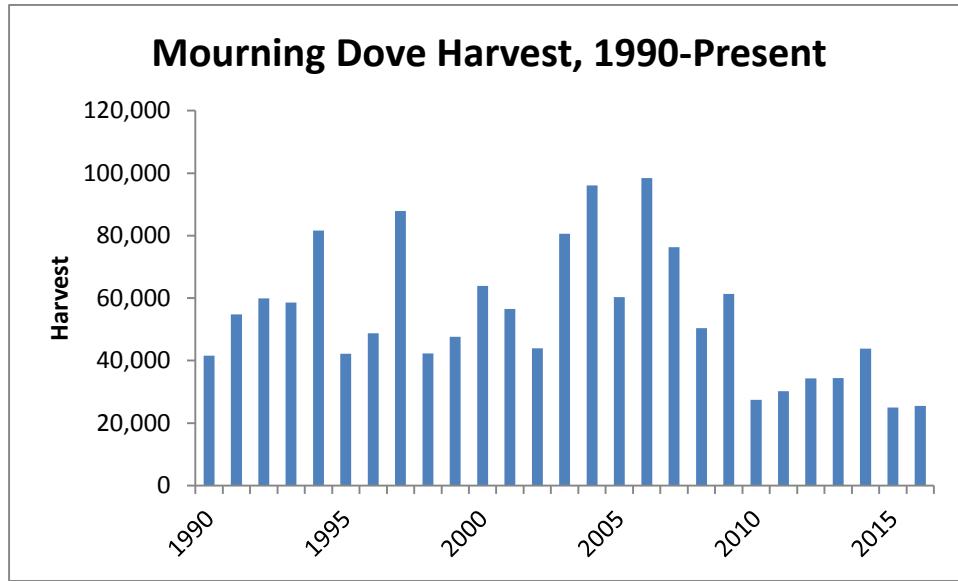


Chart 7-8: Duck and Goose Harvest, 1990 – Present.

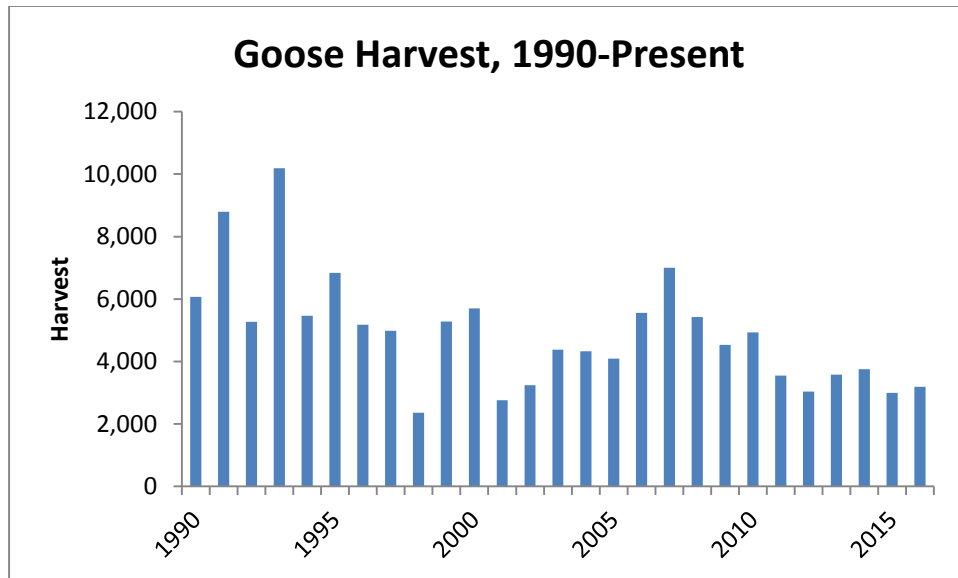
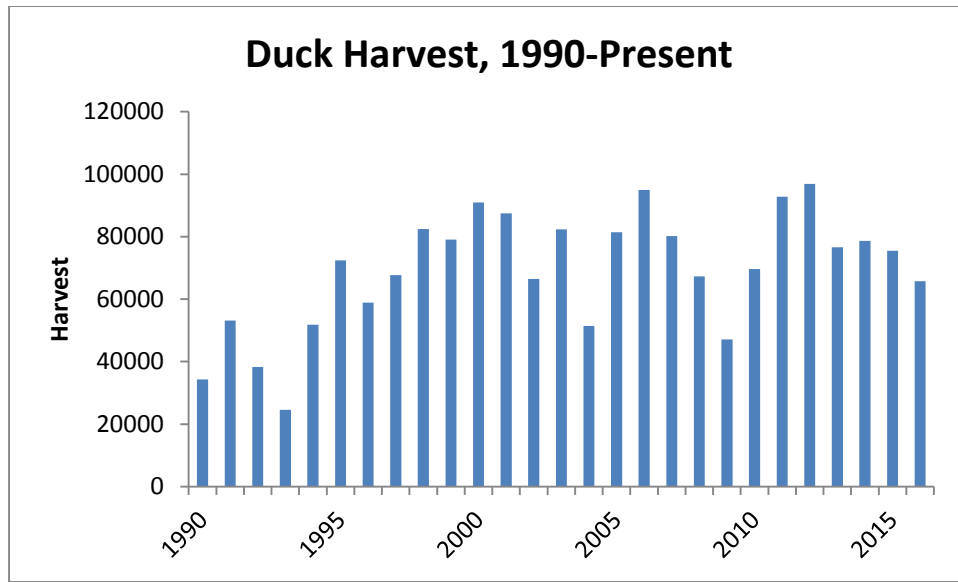


Chart 9-10: Northern Bobwhite , 1991 - Present, and Ring-necked Pheasant Harvest, 1990 - Present.

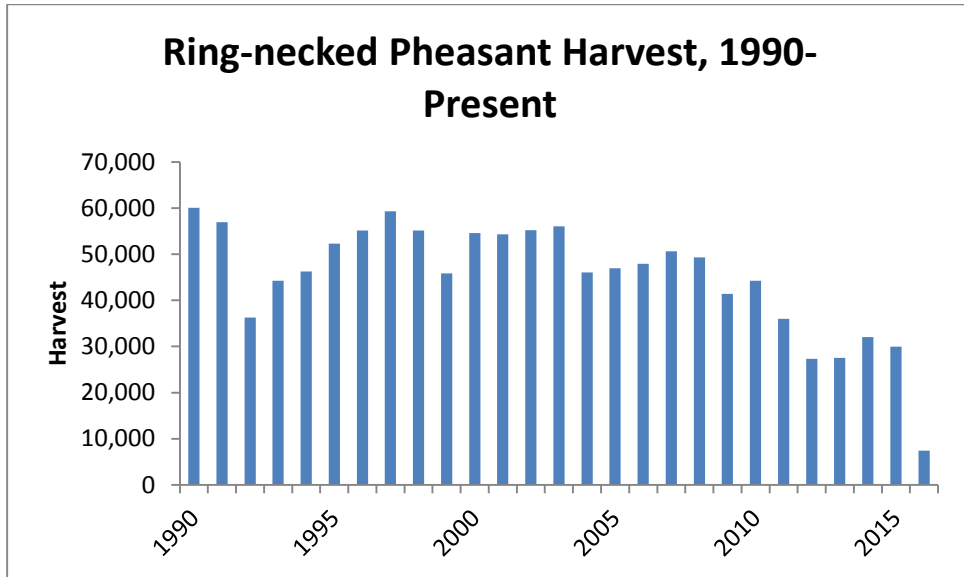
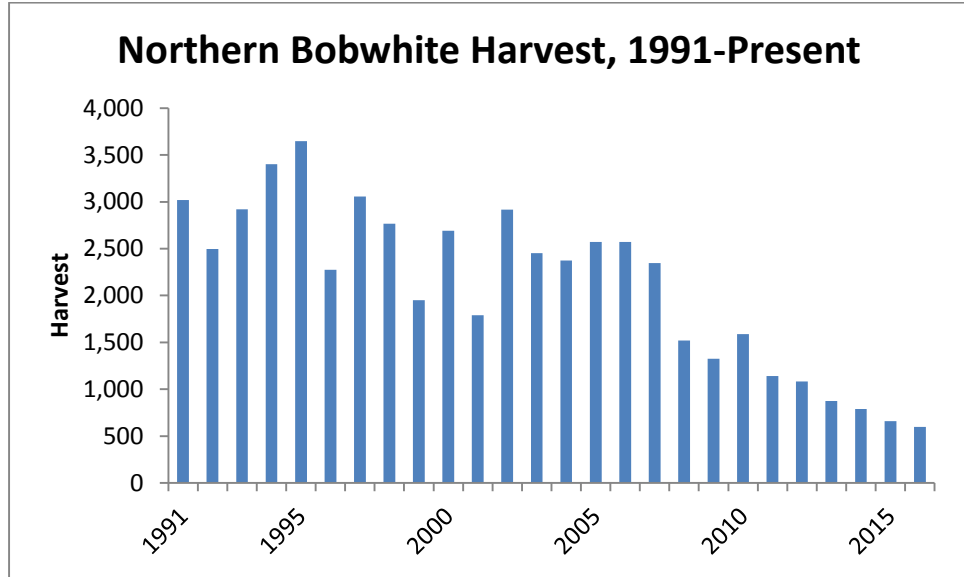


Chart 11-12: Squirrel and Eastern Cottontail Harvest, 1990 – Present.

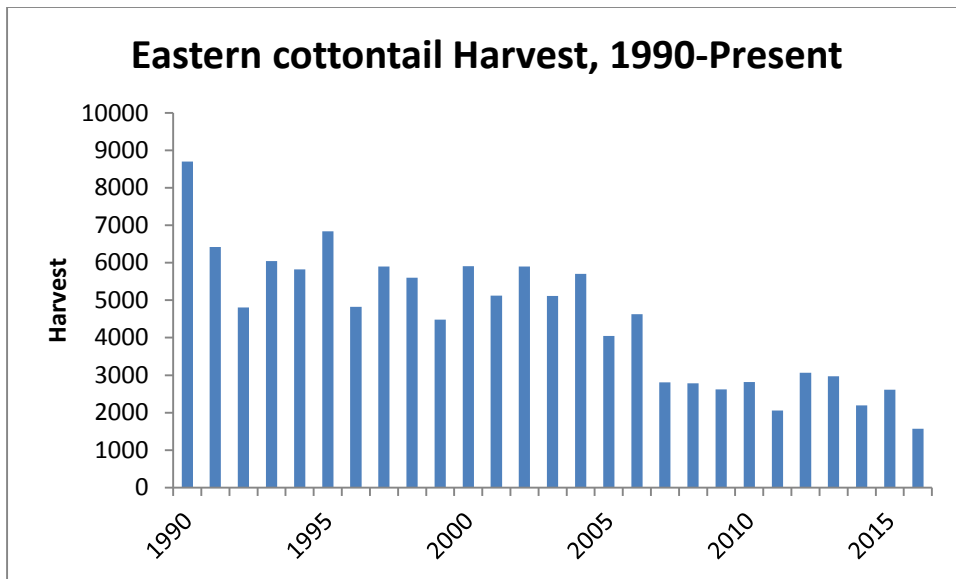
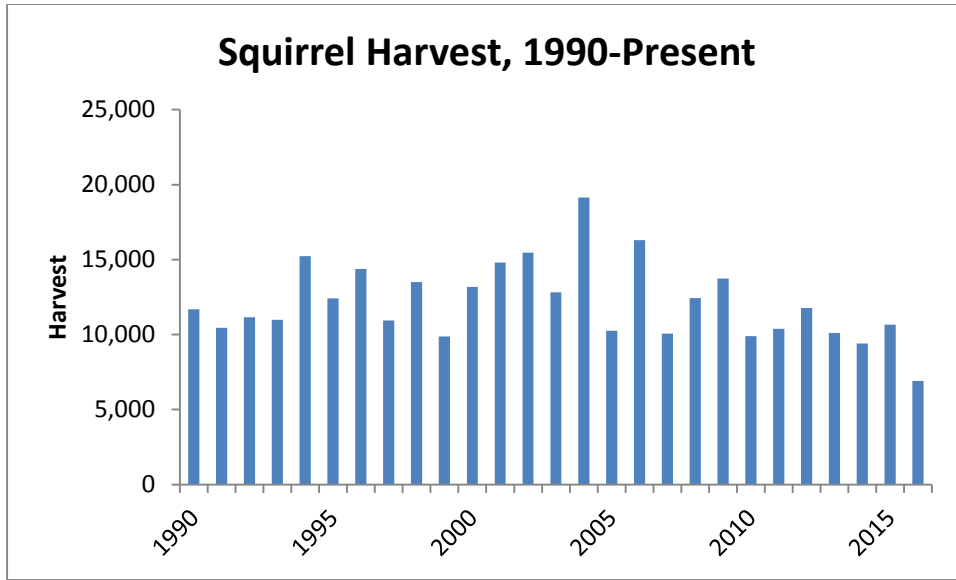


Chart 13-14: Raccoon and Coyote Harvest, 1990 – Present.

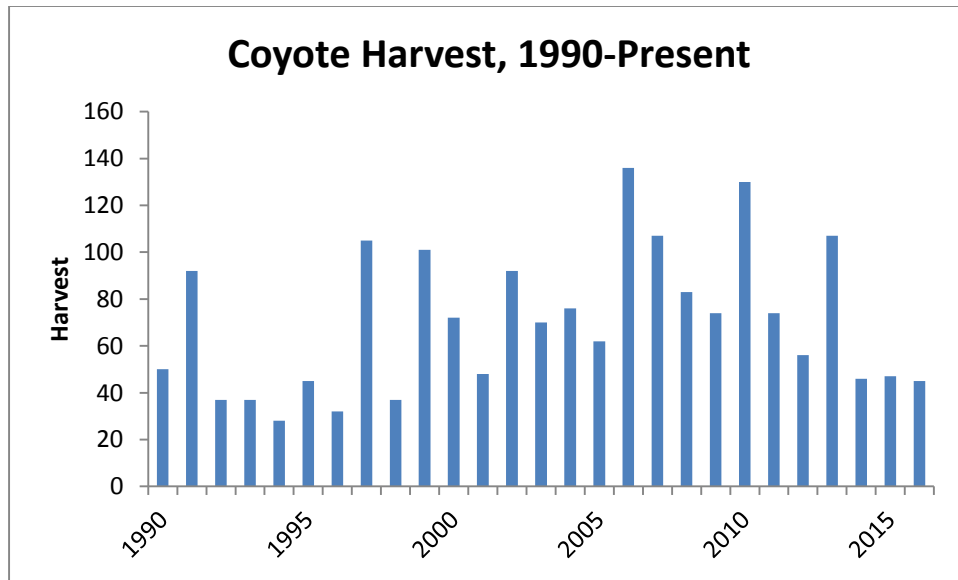
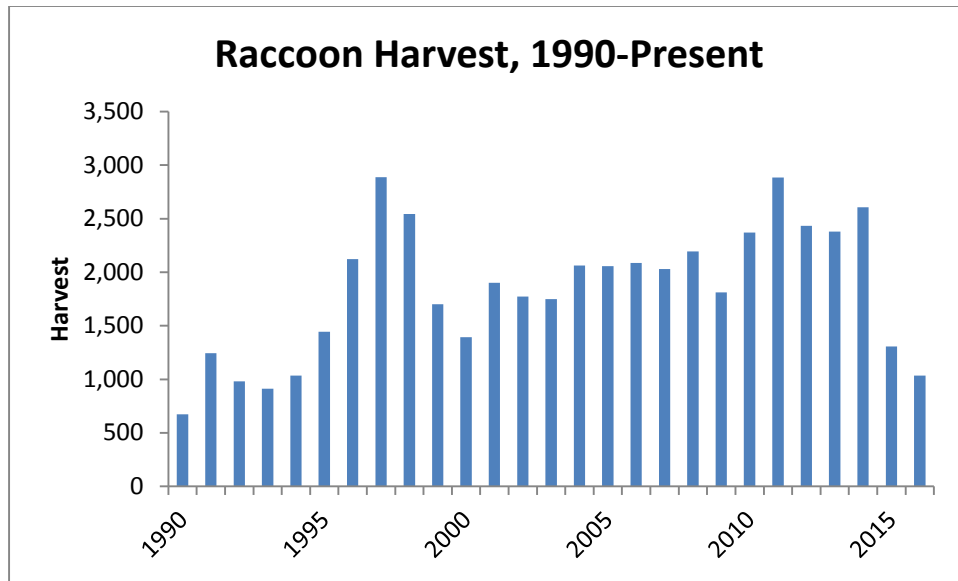


Chart 15: Woodcock Harvest, 1990 – Present.

