



Illinois Public Hunting Areas Report: 2020-2021 Wildlife Harvest



Division of Wildlife Resources, Illinois Department of Natural Resources

The *Illinois Public Hunting Areas Report* is developed each year to provide information on public hunting/trapping effort and wildlife harvest. This report provides both hunting and trapping information on Illinois Department of Natural Resources (IDNR) owned, leased or managed public hunting sites.

Tables 1-3 provides hunter effort and harvest data for the 2020-2021 hunting seasons. The charts provide data from 1990 to present. Readers should be aware that data collection varies by site and year.

Federal Aid in Wildlife Restoration

The Federal Aid in Wildlife Restoration Program (resulting from the Pittman-Robertson Act of 1937 – a cost share program administered by the U.S. Fish & Wildlife Service) has either funded or is currently funding wildlife habitat developments or has acquired land on 117 of the 183 public hunting and trapping areas. Pittman-Robertson (P-R) funding provides wildlife habitat development, maintenance activity, research projects and land acquisition for wildlife management purposes in

Illinois. P-R funds also provide funding for Illinois hunter safety course administration and materials. The purpose of the P-R Act is to strengthen the ability of the States to preserve, protect and enhance wild animal and bird resources. Benefits include providing increased public enjoyment of these resources.

Equal Opportunity

Equal opportunity to participate in programs of the Illinois Department of Natural Resources (IDNR) and those funded by the U.S Fish and Wildlife Service and other agencies is available to all individuals regardless of race, sex, national origin, disability, age, religion or other non-merit factors. If you believe you have been discriminated against, contact the funding source's civil rights office and/or the Equal Employment Opportunity Officer, IDNR, One Natural Resources Way, Springfield, IL 62702-1271, 217/782-2662; TTY 217/782-9175.

ILLINOIS



**WILDLIFE &
FISH FUND**

Table 1. Wildlife harvested and hunter effort on public hunting areas, 2020-2021 season.

Site	Classification	Site Acreage		Hunter Trips			Wildlife Harvested										
		Total Hunted Acres	Total Acres	Total Hunter Trips	Falconry Trips	Dove Hunter Trips	Dove	Squirrel	Rabbit	Pheasant	Quail	Spring Turkey	Fall Archery Turkey	Fall Shotgun Turkey	Deer - Firearm	Deer - Archery	
Adeline Jay Geo - Karis Illinois Beach	SP	635	882	300	0	0	0	0	0	0	0	0	0	0	0	0	20
Alvah Borah	SHA	87	88	42	0	0	0	2	0	0	0	0	0	1	1	4	
Anderson Lake	SFWA	2000	2248	1240	0	0	0	0	0	0	0	0	0	0	0	5	
Apple River Canyon	SP	960	1484	283	0	0	0	4	4	0	0	0	1	6	1		
Argyle Lake	SP	950	1722	350	0	0	0	0	12	0	0	0	0	2	21		
Banner Marsh	SFWA	3000	4432	2722	0	79	152	0	48	0	0	0	0	0	35		
Beall Woods	SP	516	630	118	0	0	0	0	0	0	0	0	0	0	5		
Beaver Dam	SP	450	740	859	0	0	0	11	0	0	0	0	0	0	14		
Big Bend	SFWA	2338	2376	2147	0	155	954	16	7	2	0	0	2	0	35		
Big Grand Pierre Glade	SNA	318	331														
Big River	SFWA	2970	2997	436	0	33	52	10	0	0	0	0	0	10	14		
Birkbeck	SHA	77	80	35	0	0	0	0	0	17	0	0	0	0	0		
Black Crown Marsh	SNA	136	508	154	0	0	0	0	0	0	0	0	0	0	0		
Bohm Woods	NP	90	90	80	0	0	0	0	0	0	0	0	0	0	2		
Bradford	SHA	100	103.5	44	0	0	0	0	0	1	0	0	0	0	2		
Buffalo Prairie	SHA	299	300	18	0	0	0	0	0	1	0	0	0	0	0		
Buffalo Rock	SP	150	298	334	0	0	0	0	0	0	0	0	0	0	6		
Burning Star No. 5	SHA	4508	4508	1032	0	184	1,165	39	0	0	0	0	0	21	75		
Butterfield Trail	SRA	135	142	182	0	0	0	24	0	0	0	0	0	1	2		
Cache River	SNA	15069	17783	3173	0	34	153	383	105	0	0	2	0	54	83		
Campbell Pond	SHA	520	520	214	0	1	0	12	0	0	0	0	0	7	6		
Cape Bend	SFWA	1380	1380	178	0	0	0	19	0	0	0	0	0	4	5		
Carlyle Lake	SFWA	9868	9914	6265	0	17	15	35	3	0	0	0	0	23	48		
Castle Rock	SP	1620	2000	921	0	0	0	90	0	0	0	0	0	14	19		
Cave-In-Rock	SP	175	362														
Cedar Glen	SNA	1150	1202	159	0	0	0	0	0	0	0	0	0	12	6		
Cedar/Draper Bluffs	SP	1275	1275	130	0	0	0	0	0	0	0	0	0	14	6		
Chain O' Lakes	SP	2578	5929	1500	2	85	20	1	2	0	0	0	1	1	13		
Chatsworth	SHA	160	160	33	0	0	0	0	0	18	0	0	0	0	0		
Chauncey Marsh	SNA	519	609	241	0	0	0	51	0	0	0	0	0	5	7		
Clear Lake	SFWA	760	1460														
Clifton	SHA	80	81	13	0	0	0	0	0	5	0	0	0	0	0		
Clinton Lake	SRA	3693	9300	4065	0	97	53	403	127	5	0	0	3	43	140		
Coffeen Lake	SFWA	3055	3720	1126	0	0	0	60	7	11	25	0	0	10	48		
Copperhead Hollow	SWA	1344	1344	494	0	0	0	57	12	0	0	0	0	4	8		
Crawford County	SFWA	1100	1122	0	0	67	130	116	80	0	8	0	0	24	29		
Cretaceous Hills	SNA	238	511	76	0	0	0	0	0	0	0	0	0	2	1		
Cypress Pond	SNA	1047	1047	106	0	0	0	0	14	0	0	0	1	12	3		
Deer Pond	SNA	190	251	51	0	0	0	0	0	0	0	0	0	3	1		
Des Plaines	SFWA	3500	5012	5836	0	345	345	0	0	0	0	0	0	5	28		
Des Plaines Game Propagation Center	GPC	134	240	688	0	0	0	0	0	0	0	0	0	0	6		
Devil's Island	SFWA	2741	2741	0	0	0	0	0	0	0	0	0	0	7	6		
Dixon Springs	SP	265	770	119	0	0	0	0	0	0	0	0	0	6	12		
Dog Island	SFWA	221	221	92	0	0	0	43	0	0	0	0	0	1	9		
Donnelley	SFWA	676	780	415	0	0	0	0	0	0	0	0	0	0	0		
Double "T"	SFWA	377	1957	770	0	103	237	0	3	0	0	0	0	0	0		
Dublin Highlands	SHA	122	122	30	0	0	0	0	0	9	0	0	0	0	0		
Eagle Creek	SRA	520	1315	432	0	8	0	23	0	0	0	0	0	0	30		
Edward R. Madigan	SFWA	300	750	103	0	93	157	0	6	0	0	0	0	0	0		
Eldon Hazlet	SRA	1699	3750	470	0	9	7	0	0	0	0	0	0	0	29		
Embarras River Bottom	SNA	535	2200	172	0	0	0	5	0	0	0	0	0	2	5		
Ferne Clyffe	SP	450	2430	131	0	0	0	10	2	0	0	2	0	9	6		
Finfrock	SHA	365	377	92	0	0	0	0	0	79	0	0	0	0	1		
Flag Pond	SNA	254	254	115	0	0	0	10	0	0	0	1	1	5	11		

Table 1. Wildlife harvested and hunter effort on public hunting areas, 2020-2021 season.

Site	Classification	Site Acreage		Hunter Trips			Wildlife Harvested										
		Total Hunted Acres	Total Acres	Total Hunter Trips	Falconry Trips	Dove Hunter Trips	Dove	Squirrel	Rabbit	Pheasant	Quail	Spring Turkey	Fall Archery Turkey	Fall Shotgun Turkey	Deer - Firearm	Deer - Archery	
Fort de Chartres	SHS	800	1100	230	0	0	0	0	0	0	0	0	0	0	0	4	0
Fort Kaskaskia	SHS	140	275	159	0	0	0	0	0	0	0	0	0	0	0	0	4
Fort Massac	SP	984	1450	388	0	0	0	53	0	0	0	0	0	0	0	4	10
Fox Ridge	SP	1072	1516	947	0	8	0	42	0	0	0	0	0	0	0	9	28
Frank Holten	SP	300	1080														
Franklin Creek	SNA	365	638	776	0	0	0	0	0	4	0	0	0	0	4	19	
Freeman Mine	SHA	24	179	53	0	0	0	0	1	7	0	0	0	0	0	0	0
French Bluff	SNA	342	344	326	0	0	0	42	0	0	0	0	0	0	4	2	
George S. Park Memorial Woods	SNA	80	80	94	0	0	0	0	0	0	0	0	0	0	4	2	
Giant City	SP	2255	4052	998	0	0	0	41	44	0	0	0	0	0	33	34	
Gifford	NP	100	100	32	0	0	0	0	1	21	0	0	0	0	0	0	0
Goode's Woods	SHA	40	40	25	0	0	0	0	0	0	0	0	0	0	0	0	3
Green River	SWA	2515	2565	1795	0	299	328	62	47	0	0	0	0	0	24	28	
Hallsville	SHA	83	83	34	0	0	0	0	0	31	0	0	0	0	0	0	0
Hamilton County	SFWA	1530	1674	629	0	0	0	8	58	0	20	0	0	1	51	39	
Hanover Bluff	SNA	323	349	171	0	0	0	19	6	0	0	0	0	0	5	6	
Harry "Babe" Woodyard	SNA	1150	1150	728	0	67	322	96	2	0	0	0	0	0	7	41	
Heidecke Lake/Goose Lake Prairie	SFWA	1000	1094	1308	0	0	0	64	0	0	0	0	0	0	30	23	
Henderson Creek	SFWA	800	2496	291	0	0	0	0	0	0	0	0	0	0	0	0	0
Hennepin Canal	ST	4854	5348	178	0	6	0	0	0	0	0	0	0	0	0	0	7
Henry Allan Gleason	SNA	120	120	8	0	0	0	0	0	0	0	0	0	0	0	0	1
Herschel Workman	SHA	135	135	42	0	0	0	0	0	22	0	0	0	0	0	0	0
Hidden Springs	SF	963	1121	1098	0	0	0	124	7	0	0	0	0	0	7	41	
Hindsboro	SHA	88	90	64	0	0	0	0	0	6	11	0	0	0	0	0	0
Horseshoe Lake - Alexander	SFWA	4190	11692	1133	0	20	18	51	0	0	0	0	0	0	18	12	
Horseshoe Lake - Madison	SP	2000	2960	1152	0	400	2,252	0	0	0	0	0	0	0	1	47	
Horseshoe Lake - Madison Island Complex	SP	2330	2330	1173	0	0	0	45	1	0	1	0	2	3	0	45	
Hurricane Creek (Paul C Burrus)	SHA	376	397	68	0	0	0	5	0	2	0	0	0	0	4	6	
Illinois and Michigan Canal	ST	1000	1094	1076	0	0	0	0	0	0	0	0	0	0	0	0	0
Ilo Dillon	SHA	75	79	48	0	0	0	0	0	7	0	0	0	0	0	0	2
Iris and Jack Witkowsky	SFWA	1095	1095	789	0	0	0	14	0	0	0	0	0	0	8	17	
Iroquois County	SFWA	2401	2951	2429	0	119	194	19	15	0	0	0	0	2	41	24	
James ""Pate"" Philip	SP	415	507	222	0	0	0	0	0	0	0	0	0	0	0	0	4
Jim Edgar Panther Creek	SFWA	16268	16449	10370	0	556	2,145	257	167	0	215	0	2	6	75	300	
Johnson-Sauk Trail	SRA	862	1361	1461	0	39	66	16	1	0	1	0	0	0	0	0	39
Jubilee College	SP	2900	3222	814	0	113	142	33	6	0	0	0	0	5	15	67	
Kankakee River	SP	2729	4000	2926	0	145	223	224	1	0	0	0	0	1	0	40	
Kaskaskia River	SFWA	14000	16000	490	0	0	0	21	3	0	4	0	0	0	7	21	
Kickapoo	SRA	2381	3981	1262	0	10	27	79	0	1	0	0	0	0	11	45	
Kidd Lake Marsh	SNA	465	8465	131	0	0	0	0	0	0	0	0	0	0	0	0	1
Kinkaid Lake	SFWA	3100	5850	746	0	9	12	218	12	0	0	0	0	0	62	45	
Kishwaukee River	SNA	484	484	957	0	0	0	0	0	0	0	0	0	0	1	13	
Lake DePue	SFWA	1700	2351	83	0	0	0	0	0	0	0	0	0	0	0	0	0
Lake Le-Aqua-Na	SRA	400	715	0	0	0	0	0	0	0	0	0	0	0	0	0	0
Larry D. Closson (Hickory Ridge)	SHA	130	130	62	0	0	0	0	0	16	5	0	0	0	0	0	0
Lincoln Trail	SP	875	1023	144	0	0	0	21	0	0	0	0	0	0	0	0	13
Little Rock Creek	SHA	148	150	73	0	0	0	0	1	5	0	0	0	0	0	0	3
Loda	SHA	159	160	24	0	0	0	0	3	6	0	0	0	0	0	0	0
Lowden Memorial	SP	80	219	43	0	0	0	0	0	0	0	0	0	0	0	0	3
Lowden-Miller	SF	2225	2573	1347	0	0	0	125	0	0	0	0	0	0	18	20	
Mackinaw River	SFWA	1400	1415	1169	0	157	167	84	3	6	0	0	0	1	13	49	
Manito	SHA	70	78	13	0	0	0	0	2	0	5	0	0	0	0	0	0
Marseilles	SFWA	2239	2515	1285	0	3	7	259	12	1	0	0	0	8	24	67	
Marshall	SFWA	4876	6539	1487	0	3	0	144	1	0	0	0	0	0	2	14	

Table 1. Wildlife harvested and hunter effort on public hunting areas, 2020-2021 season.

Site	Classification	Site Acreage		Hunter Trips			Wildlife Harvested										
		Total Hunted Acres	Total Acres	Total Hunter Trips	Falconry Trips	Dove Hunter Trips	Dove	Squirrel	Rabbit	Pheasant	Quail	Spring Turkey	Fall Archery Turkey	Fall Shotgun Turkey	Deer - Firearm	Deer - Archery	
Matthiessen	SP	1500	1935	1118	0	149	251	42	0	0	0	0	0	0	0	3	22
Mautino	SFWA	891	911	304	0	0	0	0	1	3	0	0	0	1	0	0	20
Maxine Loy	SHA	213	215	30	0	0	0	0	0	0	0	0	0	0	0	0	0
Maytown	SHA	160	160	96	0	0	0	0	0	0	0	0	0	0	0	0	1
Mazonia-Braidwood	SFWA	5450	5490	3196	0	0	0	0	0	6	0	0	0	0	0	0	17
Meeker	SHA	72	72	31	0	0	0	0	0	0	0	0	0	0	2	3	
Meredosia Lake	SFWA	690	1500														
Mermet	SFWA	2000	2625	1923	0	0	0	81	0	0	0	0	0	0	1	11	
Middle Fork	SFWA	2628	2813	1811	0	10	12	159	0	13	0	0	0	0	7	51	
Milk's Grove	SHA	77	78	32	0	0	0	0	0	14	0	0	0	0	0	0	
Miller-Anderson Woods	SNA	522	522	426	0	0	0	0	0	0	0	0	0	0	4	7	
Mississippi Palisades	SP	1500	2550	821	0	0	0	0	0	0	0	0	0	0	8	24	
Mississippi River Area (MRA)	MRA	14985	14985	2400	0	0	0	0	0	0	0	0	0	0	0	0	
Mississippi River Pool 13		10482	10482	12	0	0	0	0	0	0	0	0	0	0	9	3	
Mississippi River Pool 14	SFWA	1472	1472	9	0	0	0	0	0	0	0	0	0	0	7	2	
Mississippi River Pool 16	SFWA	4492	4492	42	0	0	0	0	0	0	0	0	0	0	26	16	
Mississippi River Pool 17	SFWA	2883	2883	0	0	0	0	0	0	0	0	0	0	0	12	12	
Mississippi River Pool 18	SFWA	5173	5173	0	0	0	0	0	0	0	0	0	0	0	6	1	
Mississippi River Pool 21	SFWA	8536	8536	0	0	0	0	0	0	0	0	0	0	0	28	30	
Mississippi River Pool 22	SFWA	6861	6861	0	0	0	0	0	0	0	0	0	0	0	9	6	
Mississippi River Pool 24	SFWA	0	0	0	0	0	0	0	0	0	0	0	0	0	17	15	
Mitchell's Grove	SNA	170	185	113	0	0	0	0	0	0	0	0	0	0	0	7	
Momence Wetlands	SNA	460	896	324	0	0	0	26	0	0	0	0	0	0	3	12	
Moraine Hills/Volo Bog	SP	2385	2560	300	0	0	0	0	0	0	0	0	0	0	19	19	
Moraine View	SRA	1191	1687	1147	0	78	24	23	34	44	0	0	0	0	0	46	
Morrison-Rockwood	SP	1108	1152	594	0	54	26	191	0	0	0	0	0	0	16	10	
Mt. Vernon Game Propagation Center	GPC	600	700	527	0	51	37	11	13	0	0	0	0	0	0	21	
Nachusa	SNA	72	72	18	0	0	0	0	0	4	0	0	0	0	0	0	
Nauvoo (Max Row Unit)	SP	40	40														
Newton Lake	SFWA	2545	2550	974	0	8	0	17	109	0	0	0	1	2	14	99	
Oakford	SHA	115	115	35	0	0	0	0	0	0	0	0	0	0	5	5	
Peabody River King	SFWA	1500	2000	841	0	84	53	86	0	0	6	0	0	1	0	28	
Pekin Lake	SFWA	1200	1488	92	0	0	0	0	0	0	0	0	0	0	0	3	
Perdueville	SHA	120	122	30	0	0	0	0	1	25	0	0	0	0	0	0	
Pere Marquette	SP	5000	8050	1000	0	0	0	59	0	0	0	0	0	0	11	32	
Powerton Lake	SNA	855	1400	379	0	0	0	0	0	0	0	0	0	0	0	0	
Prairie Ridge-Jasper	SP	2614	2694	60	0	0	0	0	0	0	0	0	0	0	14	2	
Pyramid	SP	18588	19416	3629	0	131	533	145	59	0	43	0	0	0	63	227	
Rall Woods	SNA	283	283	334	0	0	0	42	0	0	0	0	0	0	8	8	
Ramsey Lake	SRA	1610	1961	436	0	15	19	57	0	0	0	0	0	0	0	24	
Randolph County	SRA	820	1031	1024	0	1	3	67	25	0	0	0	0	0	0	45	
Rauchfuss Hill	SRA	150	150	13	0	0	0	0	0	0	0	0	0	0	0	1	
Ray Norbut	SFWA	1290	1298	657	0	61	240	85	0	0	0	0	0	0	12	27	
Ray Norbut (Dutch Creek Unit)	SFWA	410	410	227	0	0	0	22	0	0	0	0	0	0	1	9	
Red Hills	SP	736	959	482	0	0	0	14	0	0	0	0	1	0	0	15	
Redwing Slough/Deer Lake	SNA	200	711	259	0	0	0	0	0	0	0	0	0	0	0	0	
Rend Lake	SFWA	7690	12690	7245	0	70	235	0	0	0	0	0	1	0	22	64	
Revis Hill Prairie	NP	420	420	76	0	0	0	0	0	0	0	0	0	0	2	21	
Rice Lake	SFWA	1490	6811	3351	0	0	0	0	0	0	0	0	0	0	0	9	
Rock Cut	SP	2570	3092	124	0	0	0	0	0	0	0	0	0	0	14	0	
Rockton Bog	SNA	103	103	57	0	0	0	0	0	0	0	0	0	0	0	4	
Sahara Woods	SFWA	3800	4100	499	0	3	9	2	24	0	0	0	0	0	2	25	
Saline County	SFWA	1000	1270	349	0	10	0	61	53	0	0	0	0	0	16	17	
Sam Dale Lake	SFWA	950	1302	670	0	20	120	47	10	0	3	0	0	0	0	18	

Table 1. Wildlife harvested and hunter effort on public hunting areas, 2020-2021 season.

Site	Classification	Site Acreage		Hunter Trips			Wildlife Harvested										
		Total Hunted Acres	Total Acres	Total Hunter Trips	Falconry Trips	Dove Hunter Trips	Dove	Squirrel	Rabbit	Pheasant	Quail	Spring Turkey	Fall Archery Turkey	Fall Shotgun Turkey	Deer - Firearm	Deer - Archery	
Sam Parr	SFWA	840	1180	439	0	143	624	0	25	0	0	0	0	0	0	0	31
Sand Prairie	SHA	316	316	150	0	99	258	0	3	22	0	0	0	0	0	0	0
Sand Ridge	SF	6500	7113	2330	0	33	4	323	0	0	0	0	1	0	39	87	
Sandy Ford	SNA	203	203	334	0	0	0	135	0	0	0	0	0	0	0	11	
Sangamon River	SFWA	178	178	16	0	0	0	0	0	0	0	0	0	0	1	5	
Sanganois	SFWA	6860	9602	3684	0	0	0	16	0	0	0	0	0	0	17	24	
Sangchris Lake	SRA	2380	5280	3067	0	225	622	172	1	16	14	0	0	3	2	108	
Saybrook	SHA	646	646	109	0	0	0	0	0	111	0	0	0	0	0	0	
Shabbona Lake	SP	776	1550	1823	0	160	62	0	0	0	0	0	0	0	0	49	
Shelbyville	SFWA	6350	6450	4092	0	62	82	174	236	5	0	0	0	1	28	104	
Sibley	SHA	630	635	88	0	0	0	0	3	107	0	0	0	0	0	0	
Sielbeck Forest	SNA	385	385	100	0	0	0	0	0	0	0	0	0	0	2	3	
Siloam Spring - Buckhorn	SP	2272	2272	1172	0	81	303	62	0	0	0	0	0	0	14	39	
Siloam Springs	SP	3095	3323	1740	0	21	50	76	0	0	0	0	0	0	31	65	
Silver Springs	SFWA	900	1314	3997	0	421	373	240	0	0	0	0	0	0	0	5	
Skinner Farm	SHA	90	220	35	0	0	0	2	3	0	0	0	0	0	3	0	
Snakeden Hollow	SFWA	2497	2497	672	0	171	653	0	0	0	0	0	0	0	0	10	
Sparks Pond	SNA	400	400	12	0	0	0	0	1	0	0	0	0	0	0	0	
Spoon River	SF	1675	1680	828	0	1	3	103	7	0	0	0	1	0	18	46	
Spring Lake	SFWA	1500	2031	2332	0	0	0	18	0	0	0	0	0	1	0	8	
Starved Rock	SP	2817	2817	1288	0	0	0	0	0	0	0	0	0	0	3	31	
Stephen A. Forbes	SRA	2580	3103	1309	0	8	0	36	9	0	2	0	0	0	0	97	
Steward	SHA	80	80	36	0	0	0	0	0	16	0	0	0	0	0	0	
Tapley Woods	SNA	259	259	292	0	0	0	69	0	0	0	0	1	0	0	1	
Ten Mile Creek	SFWA	4995	5846	1506	0	161	680	98	246	0	63	0	0	0	63	84	
Trail of Tears	SF	4784	5019	385	0	0	0	269	0	0	0	0	0	0	14	9	
Turkey Bluffs	SFWA	2250	2265	1324	0	0	0	112	9	0	0	0	0	1	0	51	
Union County	SFWA	2800	6202	1658	0	123	216	145	0	0	0	0	0	0	22	14	
Victoria	SHA	240	241	38	0	0	0	0	2	9	0	0	0	0	0	0	
Walnut Point	SP	335	338	308	0	0	0	59	0	0	0	0	0	0	0	19	
Ward's Grove	SNA	750	1440	111	0	0	0	0	0	0	0	0	0	0	3	5	
Washington County	SRA	750	1440	2996	0	0	12	81	1	0	0	0	0	0	24	0	
Wayne Fitzgerald	SRA	1800	3010	521	0	0	0	0	0	0	0	0	0	1	0	28	
Weinberg-King	SP	760	760	577	0	58	226	60	0	0	0	0	0	0	13	17	
Weinberg-King (Cecil White Unit)	SP	30	30	5	0	0	0	0	0	0	0	0	0	0	0	0	
Weinberg-King (Scripps Unit)	SP	747	747	247	0	0	0	22	0	0	0	0	0	0	7	16	
Weinberg-King (Spunky Bottoms Unit)	SP	833	833	162	0	0	0	24	0	0	0	0	0	0	10	5	
Weldon Springs-Piatt County Unit	SFWA	770	790	732	0	0	0	26	44	14	0	0	0	0	3	38	
White Pines Forest	SP	300	385	68	0	0	0	0	0	0	0	0	0	0	1	2	
Whitefield	SHA	117	118	31	0	0	0	0	0	3	0	0	0	0	0	0	
Wildcat Hollow	SHA	675	680	140	0	0	0	3	4	0	0	0	0	0	2	2	
William W. Powers	SRA	419	650	354	0	0	0	0	0	0	0	0	0	0	0	0	
Willow Creek	SHA	209	209	30	0	0	0	0	1	0	0	0	0	0	0	0	
Wilmington Shrub Prairie	NP	300	305	132	0	0	0	0	0	0	0	0	0	0	1	6	
Winston Tunnel	SNA	207	207	110	0	0	0	16	0	0	0	0	0	0	3	2	
Wise Ridge	SNA	550	555														

Table 1. Wildlife harvested and hunter effort on public hunting areas, 2020-2021 season.

Site	Classification	Site Acreage		Hunter Trips			Wildlife Harvested									
		Total Hunted Acres	Total Acres	Total Hunter Trips	Falconry Trips	Dove Hunter Trips	Dove	Squirrel	Rabbit	Pheasant	Quail	Spring Turkey	Fall Archery Turkey	Fall Shotgun Turkey	Deer - Firearm	Deer - Archery
Wolf Creek	SP	500	2035	323	0	0	0	57	2	2	0	0	0	0	9	30
Woodford County	SFWA	1840	5426	2206	0	0	0	9	0	0	0	0	0	0	0	0
Zoeller	NC	160	160													
		373157	483410	163963	2	5776	15,073	7,234	1,752	697	426	0	15	48	1,488	4,083
		Total Hunted Acres	Total Acres	Total Hunter Trips	Falconry Trips	Dove Hunter Trips	Dove	Squirrel	Rabbit	Pheasant	Quail	Spring Turkey	Fall Archery Turkey	Fall Shotgun Turkey	Deer - Firearm	Deer - Bow
Total Wildlife Harvested																

MRA - Mississippi River Area includes: Batchtown, Calhoun Point, Glades-12 Mile Island, Godar-Diamond Hurricane Island, Red's Landing, RipRap Landing, Piassa Island, Fuller Lake and Stump Lake

*Horseshoe Lake - Madison Island Complex is made up of Chouteau, Gaberet and Mosenthein Islands

Cell is empty when no data was collected or reported

SP - State Park, SFWA - State Fish and Wildlife Area, SWA - State Wildlife Area, SNA - State Natural Area, SRA - State Recreation Area, SHA - State Habitat Area, SF - State Forest, ST - State Trail, SHS - State Historic Site, MRA - Mississippi River Area, NP - Nature Preserve, NC - Not Classified, GPC - Game Propagation Center

*2020 Spring Turkey Season closed due to Covid-19

Table 2. Hunting effort and waterfowl harvested on public hunting areas, 2020-2021 season.

Site	Classification	Youth Season					Teal Season			60 Day Duck Season							Post 60 Day Duck Season				All Seasons Total Waterfowl Harvest							
		Hunter Trips	Harvest			Harvest per Trip	Hunter Trips	Teal Harvest	Harvest per Trip	Hunter Trips	Mallards	Canada Goose	Snow Geese (White Front)	Snow Geese (Blue)	Other Ducks	Coots	Harvest per Trip	Hunter Trips	Canada Goose	Snow Geese (Blue)	Snow Geese (White Front)	Harvest per Trip	Coots	Canada Goose	All Ducks	Snow Geese (White Front)	Snow Geese (Blue)	
Anderson Lake	SFWA	33	3	0	0	17	0.6	7	1	0.1	1160	499	10	4	1	837	28	1.2	0	0	0	0	0.0	28	10	1357	4	1
Banner Marsh	SFWA	36	5	2	14	41	1.7	0	0	0.0	1616	193	46	1	1	852	156	0.8	165	22	0	0	0.1	170	70	1091	1	1
Black Crown Marsh	SNA	0	0	0	0	0	0.0	0	0	0.0	154	9	105	0	0	31	24	1.1	0	0	0	0	0.0	24	105	40	0	0
Cache River	SNA	0	0	0	0	0	0.0	47	33	0.7	741	0	10	0	0	404	0	0.6	0	0	0	0	0.0	0	10	437	0	0
Campbell Pond	SHA	0	0	0	0	0	0.0	0	0	0.0	7	2	0	0	0	3	0	0.7	0	0	0	0	0.0	0	0	5	0	0
Cape Bend	SFWA	16	6	0	0	28	2.1	14	24	1.7	105	76	0	0	2	188	0	2.5	0	0	0	0	0.0	0	0	322	0	2
Carlyle Lake	SFWA	0	0	0	0	0	0.0	0	642	0.0	0	2167	14	46	19	1273	16	0.0	0	0	0	0	0.0	16	14	4082	46	19
Cave-In-Rock	SP	0	0	0	0	0	0.0	0	0	0.0	0	0	0	0	0	0	0	0.0	0	0	0	0	0.0	0	0	0	0	0
Chain O' Lakes	SP	0	0	0	0	0	0.0	0	0	0.0	654	331	93	0	0	432	64	1.4	0	0	0	0	0.0	64	93	763	0	0
Clear Lake	SHA						0.0			0.0							0.0					0.0	0	0	0	0	0	0
Clinton Lake	SRA	17	1	0	0	8	0.1	56	39	0.1	1330	155	13	0	0	170	6	0.3	48	12	0	0	0.0	6	25	373	0	0
Coffeen Lake	SFWA	0	0	0	0	0	0.0	5	2	0.4	105	15	9	0	0	36	0	0.6	9	6	0	0	0.7	0	15	53	0	0
Copperhead Hollow	SWA	0	0	0	0	0	0.0	0	0	0.0	0	0	0	0	0	0	0	0.0	0	0	0	0	0.0	0	0	0	0	0
Des Plaines	SFWA	0	0	0	0	0	0.0	3	3	1.0	183	75	8	0	0	104	2	1.0	0	0	0	0	0.0	2	8	182	0	0
Dog Island	SFWA	0	0	0	0	0	0.0	23	9	0.4	43	1	1	0	0	0	0	0.0	0	0	0	0	0.0	0	1	10	0	0
Donnelley	SFWA	0	0	0	0	0	0.0	0	0	0.0	415	0	0	0	0	250	0	0.6	0	0	0	0	0.0	0	0	250	0	0
Double "T"	SFWA	0	0	0	0	0	0.0	0	0	0.0	267	61	70	17	8	50	1	0.8	400	142	7	7	0.4	1	212	111	24	15
Eldon Hazlet	SP	0	0	0	0	0	0.0	7	1	0.0	8	1	0	0	0	0	0	0.1	0	0	0	0	0.0	0	0	2	0	0
Embarras River Bottoms	SNA	0	0	0	0	0	0.0	0	0	0.0	7	0	0	0	0	0	0	0.0	0	0	0	0	0.0	0	0	0	0	0
Fox Ridge	SP	0	0	0	0	0	0.0	0	0	0.0	0	0	0	0	0	0	0	0.0	0	0	0	0	0.0	0	0	0	0	0
Freeman Mine	SHA	0	0	0	0	0	0.0	0	0	0.0	37	3	0	0	0	26	0	0.8	0	0	0	0	0.0	0	0	29	0	0
Heidecke Lake	SFWA	9	5	0	0	10	1.7	0	0	0.0	594	245	6	0	0	430	10	1.2	1	0	0	0	0.0	10	6	690	0	0
Henderson Creek	SFWA	0	0	0	0	0	0.0	9	2	0.2	289	41	4	2	0	118	0	0.6	0	0	0	0	0.0	0	4	161	2	0
Horseshoe Lake-Alexander	SFWA	25	7	0	0	7	0.6	50	38	0.8	785	402	4	5	8	178	0	0.8	0	0	0	0	0.0	0	4	632	5	8
Horseshoe Lake - Madison	SP	44	17	16	15	87	3.1	493	344	0.7	2639	439	57	8	40	2577	102	1.2	159	41	0	2	0.3	117	114	3464	10	40
Horseshoe Lake - Madison Island Complex	SP	0	0	0	0	0	0.0	0	0	0.0	1	0	0	0	0	2	0	2.0	0	0	0	0	0.0	0	0	2	0	0
Jim Edgar Panther Creek	SFWA	0	0	0	0	0	0.0	0	0	0.0	0	0	0	0	0	0	0	0.0	6	0	0	0	0.0	0	0	0	0	0

Table 2. Hunting effort and waterfowl harvested on public hunting areas, 2020-2021 season.

Site	Classification	Youth Season				Teal Season			60 Day Duck Season					Post 60 Day Duck Season				All Seasons Total Waterfowl Harvest										
		Hunter Trips	Mallards	Canada Geese	Coots	Other Ducks	Harvest per Trip	Hunter Trips	Teal Harvest	Harvest per Trip	Hunter Trips	Mallards	Canada Goose	Snow Geese (White Front)	Snow Geese (Blue)	Other Ducks	Coots	Harvest per Trip	Hunter Trips	Canada Geese	Snow Geese (Blue)	Snow Geese (White Front)	Harvest per Trip	Coots	Canada Geese	All Ducks	Snow Geese (White Front)	Snow Geese (Blue)
Shabbona Lake	SP	0	0	0	0	0	0.0	0	0	0.0	127	0	13	0	0	0	0	0.1	0	0	0	0	0.0	0	13	0	0	0
Shelbyville	SFWA	60	6	0	0	31	0.6	265	216	0.8	1168	65	6	3	0	240	5	0.3	29	3	0	1	0.1	5	9	558	4	0
Snakeden Hollow	SFWA	0	0	0	0	0	0.0	7	8	1.1	103	0	30	0	0	0	0	0.3	95	31	0	0	0.3	0	61	8	0	0
Spring Lake	SFWA						0.0			0.0	2043	474	47	0	0	1123	24	0.8	0	0	0	0	0.0	24	47	1597	0	0
Starved Rock	SP	0	0	0	0	0	0.0	0	0	0.0	458	150	42	0	0	52	0	0.5	29	8	0	0	0.3	0	50	202	0	0
Stephen A. Forbes	SRA	0	0	0	0	0	0.0	0	0	0.0	132	20	34	0	0	20	0	0.6	0	0	0	0	0.0	0	34	40	0	0
Ten Mile Creek	SFWA	0	0	0	0	0	0.0	18	8	0.4	175	23	3	2	3	82	0	0.6	0	0	0	0	0.0	0	3	113	2	3
Union County	SFWA	42	0	6	0	47	1.3	0	0	0.0	1074	0	14	9	1	1358	0	1.3	17	1	2	4	0.4	0	21	1405	13	3
Weinberg-King (Spunky Bottoms Unit)	SP	0	0	0	0	0	0.0	2	3	1.5	14	0	0	0	0	0	0	0.0	0	0	0	0	0.0	0	0	3	0	0
William W. Powers	SRA	4	3	0	0	0	0.8	0	0	0.0	305	51	37	0	2	88	24	0.7	45	16	0	0	0.4	24	53	142	0	2
Woodford	SFWA	32	33	3	0	36	2.3	66	94	1.4	2090	1114	25	4	2	2147	12	1.6	2	3	0	0	1.5	12	31	3424	4	2
		Hunter Trips	Mallards	Canada Geese	Coots	Other Ducks	Harvest per Trip	Hunter Trips	Teal Harvest	Harvest per Trip	Hunter Trips	Mallards	Canada Goose	Snow Geese (White Front)	Snow Geese (Blue)	Other Ducks	Coots	Harvest per Trip	Hunter Trips	Canada Geese	Snow Geese (Blue)	Snow Geese (White Front)	Harvest per Trip	Coots	Canada Geese	All Ducks	Snow Geese (White Front)	Snow Geese (Blue)
		Youth Season Totals				Teal Season Totals			60 Day Duck Season Totals					Post 60 Day Duck Season Totals				All Seasons - Waterfowl Harvest Totals										

MRA - Mississippi River Area includes: Batchtown, Calhoun Point, Glades-12 Mile Island, Godar-Diamond Hurricane Island, Red's Landing, RipRap Landing, Piasa Island, Fuller Lake and Stump Lake

*Horseshoe Lake - Madison Island Complex is made up of Chouteau, Gaberet and Mosenstein Islands

Cell is empty when no data was collected or reported

SP - State Park, SFWA - State Fish and Wildlife Area, SNA - State Natural Area, SRA - State Recreation Area, SHA - State Habitat Area, SF - State Forest, ST - State Trail, SHS - State Historic Site, MRA - Mississippi River Area, NP - Nature Preserve, NC - Not Classified

Table 3. Other species harvested on public hunting areas, 2020-2021 season.

Site	Classification	State Wide Harvest Totals												
		Beaver	Coyote	Crow	Fox	Mink	Muskrat	Opossum	Raccoon	Otter	Skunk	Snipe	Woodchuck	Woodcock
Anderson Lake	SFWA	0	0	0	0	0	0	0	0	0	0	0	0	0
Apple River Canyon	SP	0	0	0	0	0	0	0	0	0	0	0	0	0
Argyle Lake	SP	0	0	0	0	0	0	0	4	0	0	0	0	0
Banner Marsh	SFWA	85	1	0	0	0	25	0	3	10	0	0	0	0
Beaver Dam	SP	3	0	0	0	0	20	0	14	3	0	0	0	0
Big Bend	SFWA	11	0	0	0	0	0	0	28	0	0	0	0	0
Big Grand Pierre Glade	SNA	0	0	0	0	0	0	0	0	0	0	0	0	0
Burning Star No.5	SHA	13	0	0	0	0	0	0	9	0	0	0	0	0
Cache River	SNA	0	3	107	0	0	0	0	8	0	0	0	0	0
Campbell Pond	SHA	0	1	0	0	0	0	0	0	0	0	0	0	0
Cape Bend	SFWA	5	0	0	0	0	0	0	0	0	0	0	0	0
Carlyle Lake	SFWA	0	0	0	1	0	0	2	0	0	0	0	0	0
Cave-In-Rock	SP	0	0	0	0	0	0	0	0	0	0	0	0	0
Chauncey Marsh	SNA	0	0	0	0	0	0	0	2	0	0	0	0	0
Clinton Lake	SRA	6	5	0	0	0	0	0	63	0	0	0	0	0
Coffeen Lake	SFWA	0	1	0	0	0	0	0	41	0	0	0	0	0
Copperhead Hollow	SWA	0	0	0	0	0	0	0	2	0	0	0	0	0
Crawford County	SFWA	0	0	0	0	0	0	0	2	0	0	0	0	0
Cypress Pond	SNA	0	0	0	0	0	0	0	0	0	0	0	0	0
Des Plaines	SFWA	0	1	0	0	0	0	0	0	0	0	0	0	0
Center	GPC	0	0	0	2	0	0	44	39	0	0	0	0	0
Eagle Creek	SRA	0	0	0	0	0	0	0	24	0	0	0	0	0
Embarras River Bottom	SHA	0	0	0	0	0	0	0	0	0	0	0	0	0
Flag Pond	SNA	0	0	0	0	0	0	0	0	0	0	0	0	0
Fox Ridge	SP	0	0	0	0	0	0	0	0	0	0	0	0	0
Frank Holten	SP	0	0	0	0	0	0	0	0	0	0	0	0	0
Fort De Chartres	SM	0	0	0	0	0	0	0	26	0	0	0	0	0
Giant City	SP	2	0	0	0	0	0	0	0	0	0	0	14	0
Green River	SWA	0	0	0	0	0	0	1	2	0	0	0	0	0
Hamilton County	SFWA	0	1	1	0	0	0	0	21	0	0	0	0	0
Harry ""Babe"" Woodyard	SNA	0	0	0	0	0	0	0	4	0	0	0	0	0
Hennepin Canal	ST	36	0	0	0	4	27	1	51	7	0	0	0	0
Hidden Springs	SF	0	0	0	0	0	0	2	21	0	0	0	0	0
Horseshoe Lake - Alexander	SP	8	0	0	0	0	0	0	12	0	0	0	0	0
Horseshoe Lake - Madison	SP	0	0	132	0	0	0	0	0	0	0	2	0	0
Illinois and Michigan Canal	ST	34	0	0	0	0	25	0	18	0	0	0	0	0
Iroquois County	SFWA	0	0	0	0	0	0	0	0	0	0	0	0	0
Jim Edgar Panther Creek	SFWA	0	11	0	0	0	0	0	123	0	0	0	0	0
Jubilee College	SP	0	0	0	0	0	0	0	0	0	0	0	0	0
Kankakee River	SP	0	0	0	0	0	0	0	0	0	0	0	0	0
Kaskaskia River	SFWA	4	0	0	0	0	0	0	0	0	0	0	0	0
Kickapoo	SRA	0	0	0	0	0	0	0	0	0	0	0	0	0
Kinkaid Lake	SFWA	0	0	0	0	0	0	0	0	0	0	0	0	0
Kishwaukee River	SNA	0	0	0	0	0	0	0	0	0	0	0	0	0
Lincoln Trail	SP	0	0	0	0	0	0	0	0	0	0	0	0	0
Mackinaw River	SFWA	1	0	0	0	0	0	9	23	0	1	0	0	0
Marshall	SFWA	5	0	0	0	0	0	0	5	0	0	0	0	0
Mautino	SFWA	0	0	0	0	0	0	0	0	0	0	0	0	0
Mermet	SFWA	0	0	0	0	0	0	0	0	0	0	0	0	0
Middle Fork	SFWA	0	0	0	0	0	0	0	0	0	0	0	0	0

Table 3. Other species harvested on public hunting areas, 2020-2021 season.

Site	Classification	State Wide Harvest Totals												
		Beaver	Coyote	Crow	Fox	Mink	Muskrat	Opossum	Raccoon	Otter	Skunk	Snipe	Woodchuck	Woodcock
Mississippi River Area (MRA)	MRA	28	0	0	0	1	6	9	17	5	0	0	0	0
Moraine View	SRA	0	0	0	0	0	0	0	34	0	0	0	0	0
Mt. Vernon Game Propagation Center	GPC	0	0	0	0	0	0	0	17	0	0	0	0	0
Pere Marquette	SP	2	10	0	0	0	0	49	24	0	0	0	0	0
Pyramid	SP	0	0	0	0	0	0	0	0	0	0	0	0	0
Rall Woods	SNA	0	0	0	0	0	0	0	1	0	0	0	0	0
Ramsey Lake	SRA	0	0	0	0	0	24	0	24	0	0	0	0	0
Randolph County	SRA	0	0	0	0	0	0	0	13	0	0	0	0	0
Ray Norbut	SFWA	0	0	0	0	0	0	4	4	0	0	0	0	0
Ray Norbut (Dutch Creek Unit)	SFWA	0	2	0	0	0	0	0	4	0	0	0	0	0
Rice Lake	SFWA	30	0	0	0	0	1	0	0	1	0	0	0	0
Rock Cut	SP	3	0	0	0	0	0	0	61	0	0	0	0	0
Sahara Woods	SFWA	0	0	0	0	0	0	0	0	0	0	0	0	0
Saline County	SFWA	0	0	0	0	0	0	0	0	0	0	0	0	0
Sam Dale Lake	SFWA	0	0	0	0	0	0	0	3	0	0	0	0	0
Sam Parr	SFWA	0	0	0	0	0	0	0	13	0	0	0	0	0
Sand Ridge	SF	0	1	1	0	0	0	0	8	0	0	0	0	0
Sangchris Lake	SRA	0	0	0	0	0	8	0	0	0	0	0	0	0
Shabbona Lake	SP	0	0	0	0	0	0	0	0	0	0	0	0	0
Shelbyville	SFWA	12	3	0	0	0	8	54	53	0	0	0	0	0
Siloam Spring - Buckhorn	SP	0	0	0	0	0	0	0	0	0	0	0	0	0
Siloam Springs	SP	0	0	0	0	0	0	0	21	0	0	0	0	0
Silver Springs	SFWA	0	0	0	0	0	0	0	0	0	0	0	0	0
Skinner Farm	SHA	0	0	0	0	0	0	0	0	0	0	0	0	0
Snakeden Hollow	SFWA	13	0	0	0	0	11	0	4	1	0	0	0	0
Spoon River	SF	0	1	0	0	0	0	0	13	0	0	0	0	0
Spring Lake	SFWA	10	0	0	0	0	20	0	3	5	0	0	0	0
Stephen A. Forbes	SRA	0	0	0	0	0	0	0	10	0	0	0	0	0
Ten Mile Creek	SFWA	10	0	0	0	0	42	0	6	0	0	0	0	0
Trail of Tears	SF	0	0	0	0	0	0	0	1	0	0	0	0	0
Turkey Bluffs	SFWA	0	0	0	0	0	0	0	24	0	0	0	0	0
Union County	SFWA	8	0	0	0	0	0	0	14	0	0	0	0	0
Walnut Point	SP	0	0	0	0	0	0	0	1	0	0	0	0	0
Washington County	SRA	0	0	0	0	0	0	0	6	0	0	0	0	0
Weinberg-King	SP	0	0	0	0	0	14	11	24	0	0	0	0	0
Weinberg-King (Scripps Unit)	SP	0	0	0	0	0	0	0	13	0	0	0	0	0
Weinberg-King (Spunky Bottoms Unit)	SP	0	0	0	0	0	0	0	6	0	0	0	0	0
Wildcat Hollow	SHA	0	0	0	0	0	0	0	0	0	0	0	0	0
Wolf Creek	SP	0	0	0	0	0	0	0	20	0	0	0	0	0
		329	41	241	3	5	231	186	987	32	1	2	14	0
		Beaver	Coyote	Crow	Fox	Mink	Muskrat	Opossum	Raccoon	Otter	Skunk	Snipe	Woodchuck	Woodcock
		State Wide Harvest Totals												

Table 4. Hunter effort and pheasant harvested on controlled hunting areas on Illinois public land, 2020-2021 season.

IDNR Controlled Permit Pheasant Hunting Areas

SITES	HUNTER TRIPS	PHEASANTS RELEASED	PHEASANTS HARVESTED	PERCENT HARVESTED	HUNTER SUCCESS RATIO
1 Clinton Lake SRA a/	11	48	21	43.75%	1.91
2 Des Plaines SFWA	3991	8365	3699	44.22%	0.93
3 Edward Madigan SFWA a/	3	16	4	25.00%	1.33
4 Eldon Hazlet SRA	1925	4440	2494	56.17%	1.30
5 Green River SWA	329	710	316	44.51%	0.96
6 Iroquois County SFWA	687	1452	792	54.55%	1.15
7 Jim Edgar Panther Creek SFWA	2503	5567	3515	63.14%	1.40
8 Johnson-Sauk Trail SRA	837	1715	788	45.95%	0.94
9 Kankakee River SP	828	1687	629	37.29%	0.76
10 Mackinaw River SFWA a/	6	30	5	16.67%	0.83
11 Moraine View SRA	1220	2550	1293	50.71%	1.06
12 Pere Marquette SP a/	27	97	50	51.55%	1.85
13 Sand Ridge SF	316	726	268	36.91%	0.85
14 Sangchris Lake SRA a/	16	48	15	31.25%	0.94
15 Wayne Fitzgerald SRA	2440	5019	3390	67.54%	1.39
16 World Shooting and Recreational Complex a/	21	98	33	33.67%	1.57
TOTAL	15160	32568	17312	53.16%	1.14

a/ Illinois Youth Pheasant Hunt Only

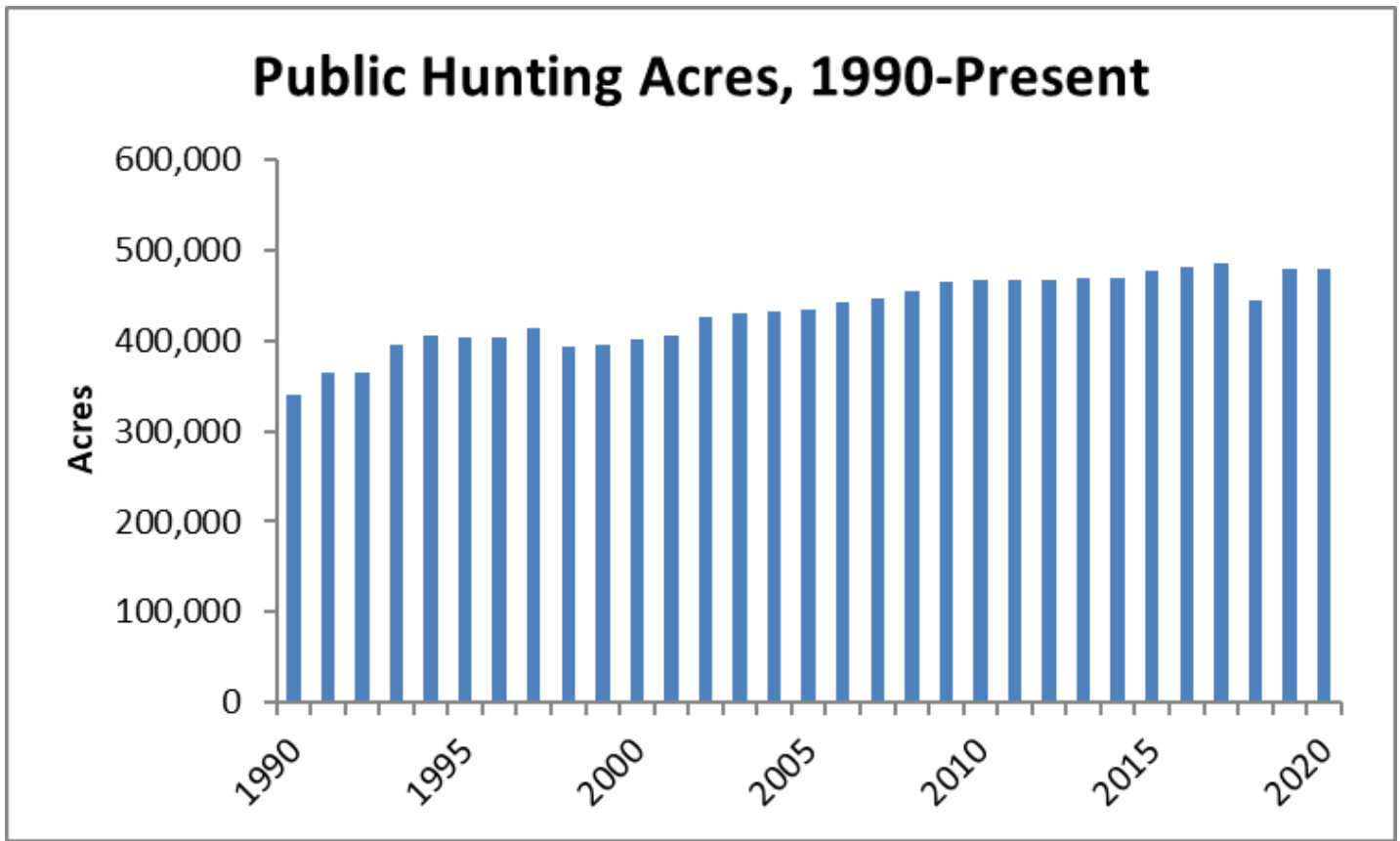
b/ Event Canceled

Public/Private Partnership Pheasant Hunting Areas

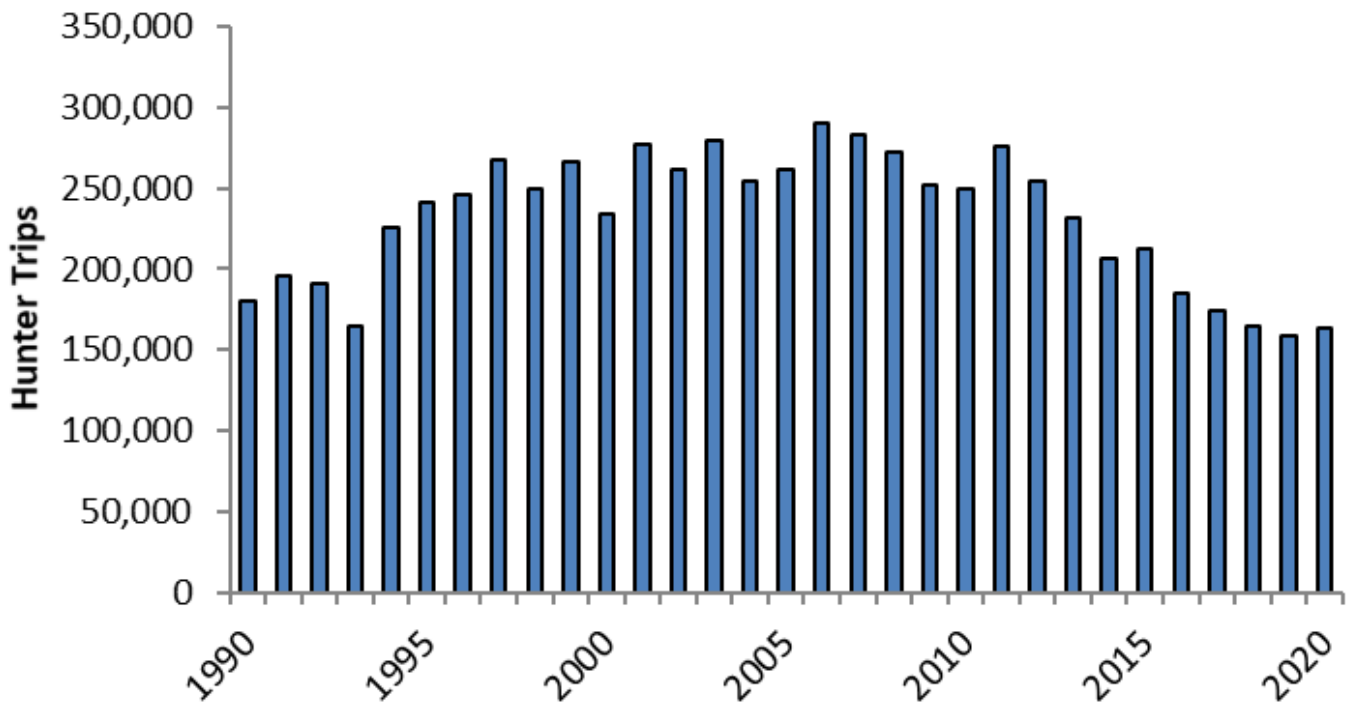
SITES	HUNTER TRIPS	PHEASANTS RELEASED	PHEASANTS HARVESTED	PERCENT HARVESTED	HUNTER SUCCESS RATIO
1 Chain O' Lakes SP	1041	2401	1067	44.44%	1.02
2 Horseshoe Lake-Madison SP	6	48	7	14.58%	1.17
4 Silver Springs SFWA	2626	5724	3339	58.33%	1.27
TOTAL	3673	8173	4413	53.99%	1.20

Cell is empty when no data was collected or reported

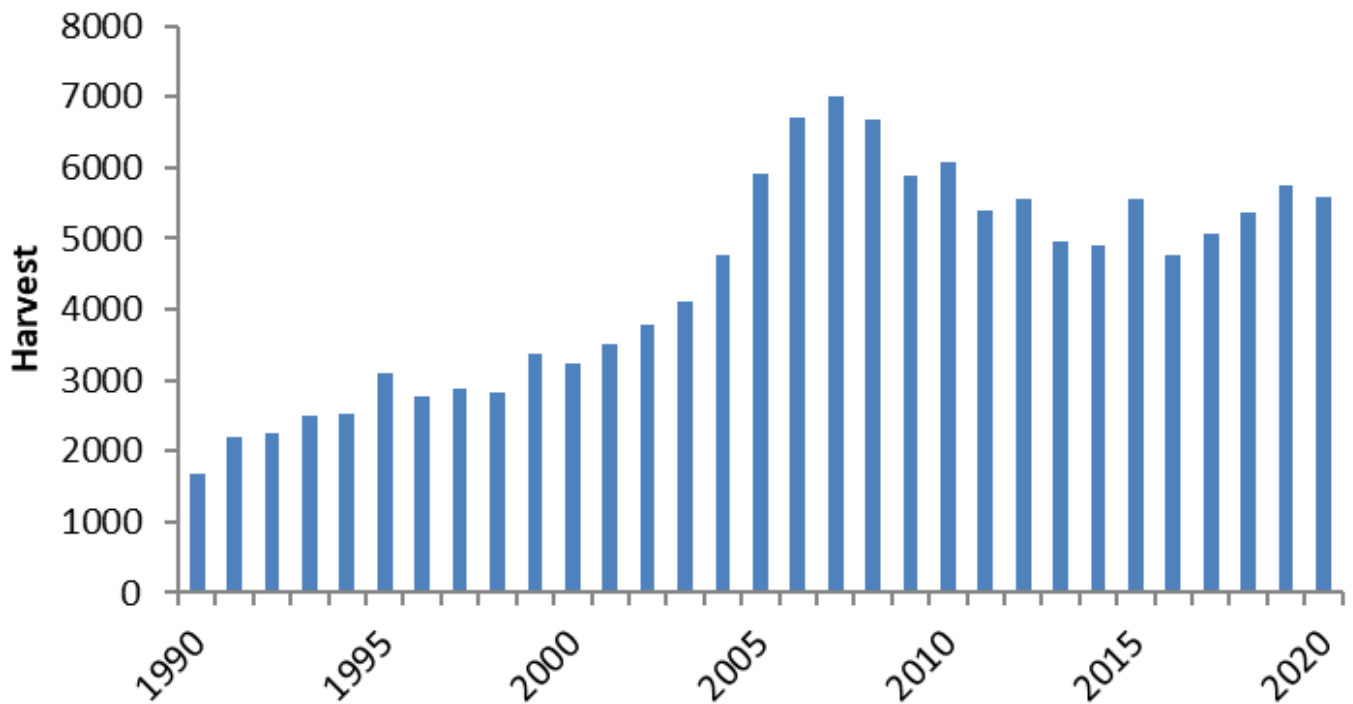
Summary Charts, 1990 – Present.



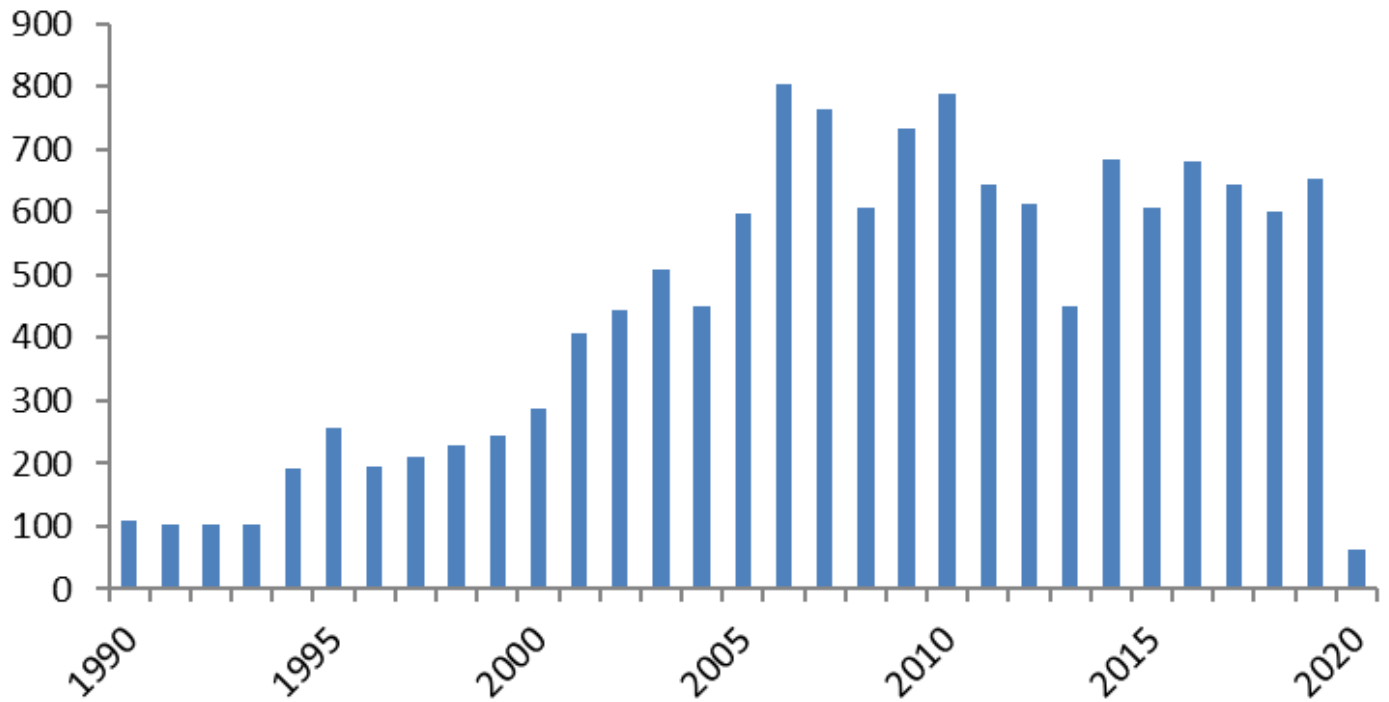
Hunter Trips, 1990-Present



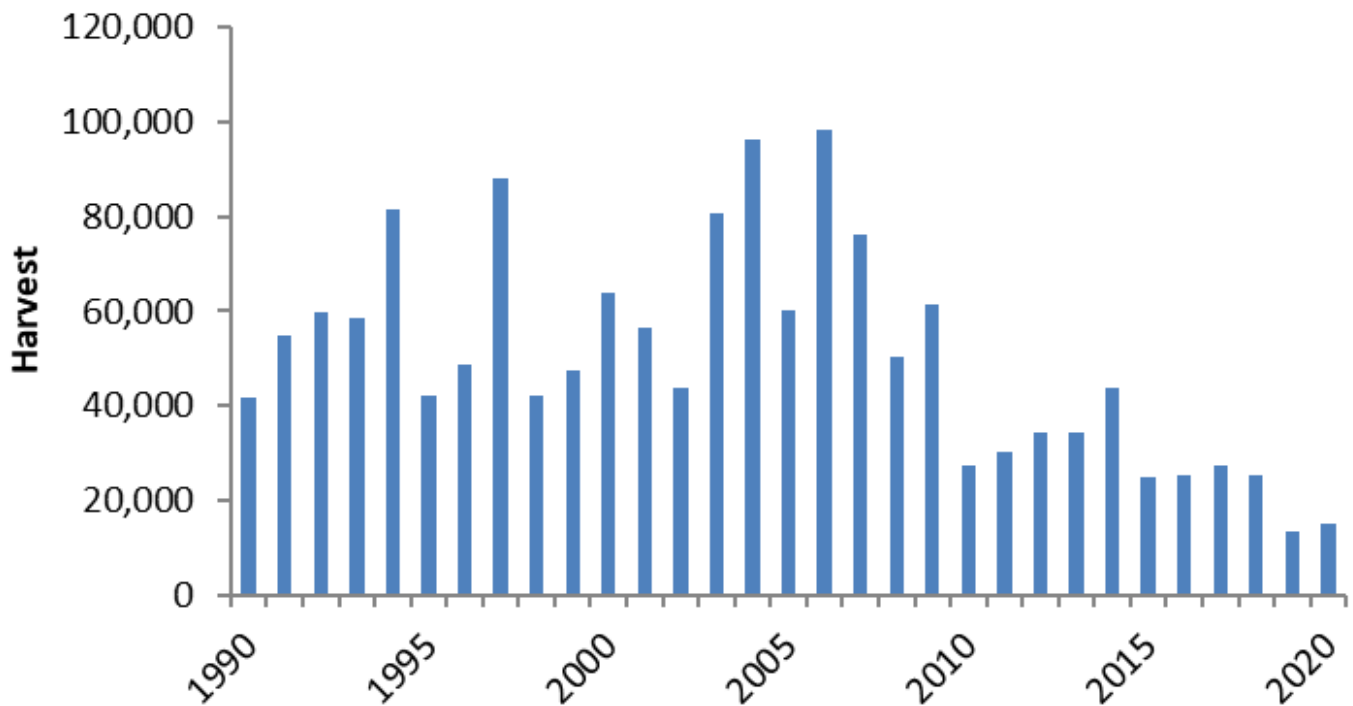
White-tailed Deer Harvest 1990-Present



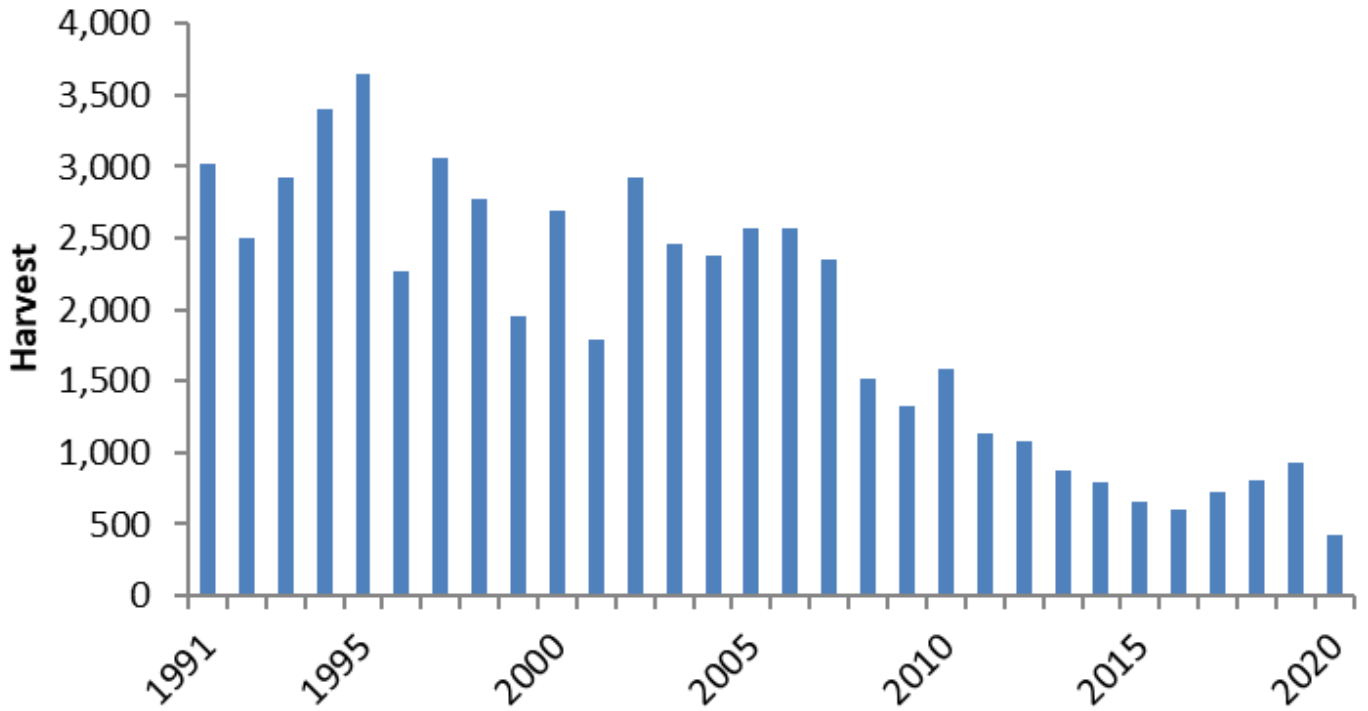
Eastern Wild Turkey Harvest, 1990-Present



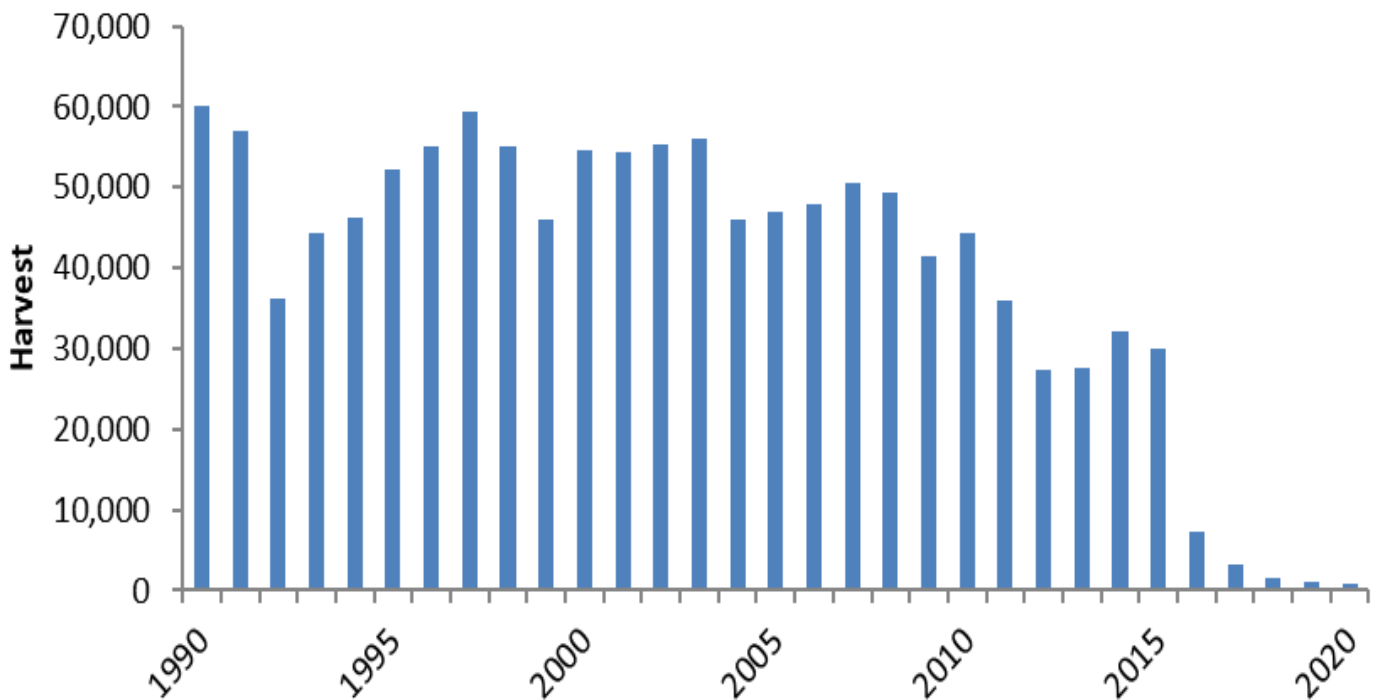
Mourning Dove Harvest, 1990-Present



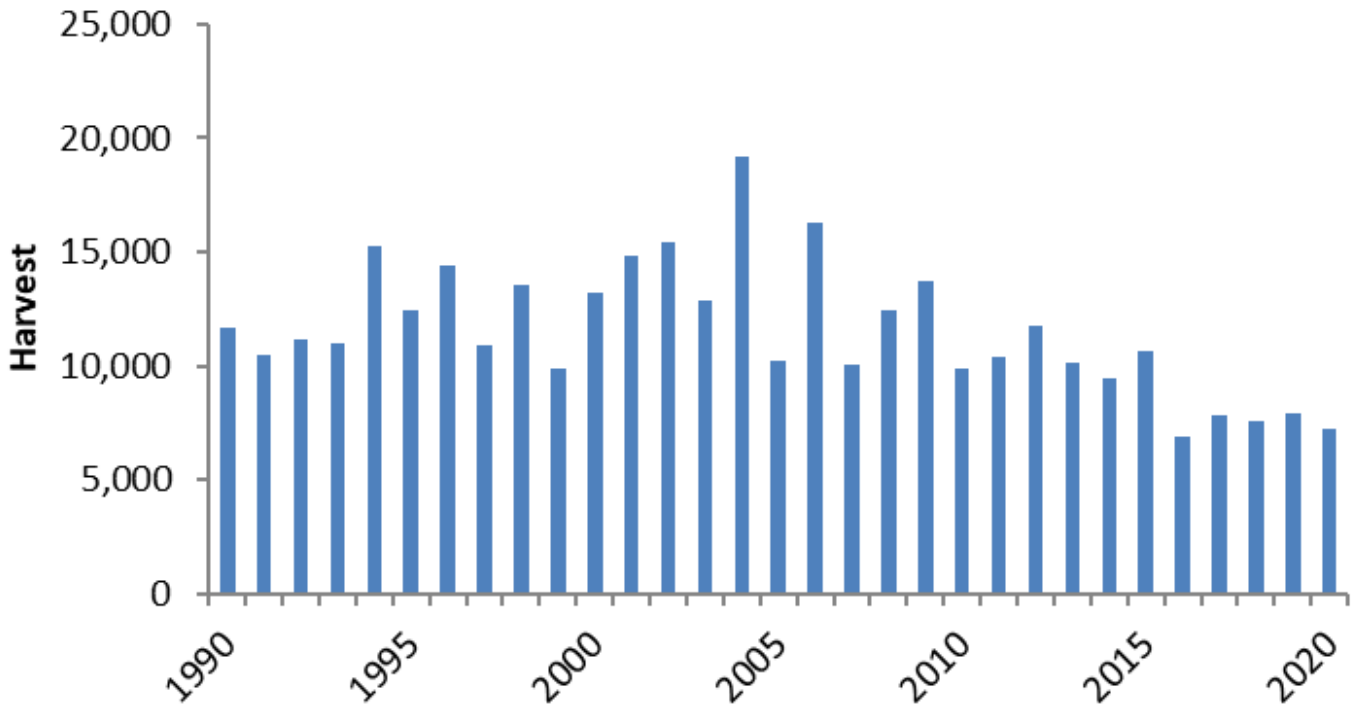
Northern Bobwhite Harvest, 1991-Present



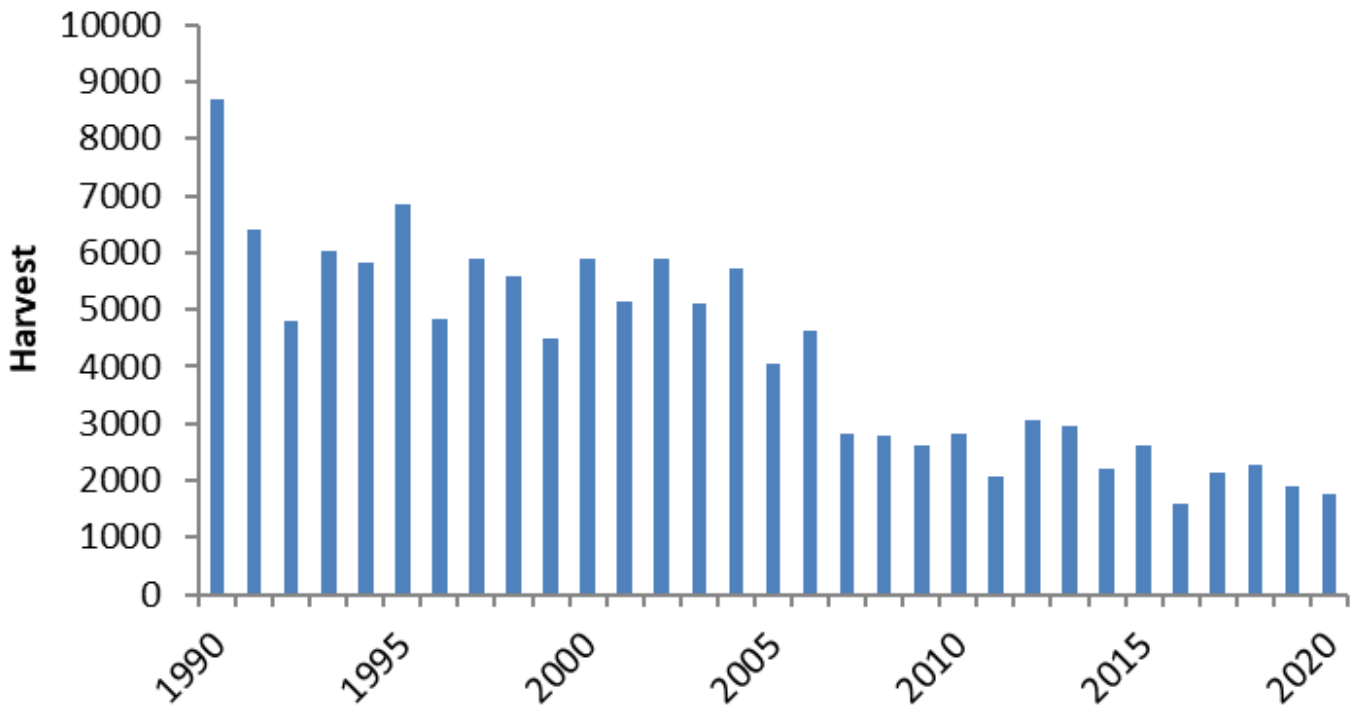
Ring-necked Pheasant Harvest, 1990-Present



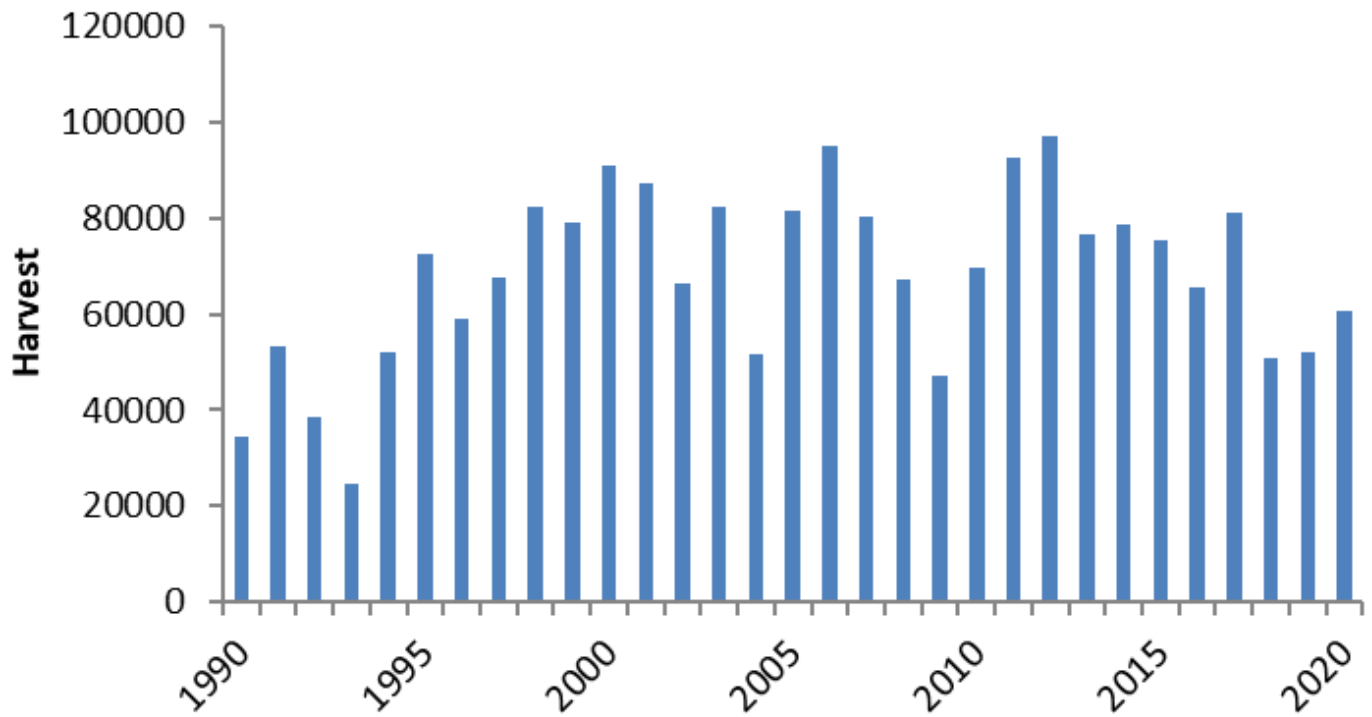
Squirrel Harvest, 1990-Present



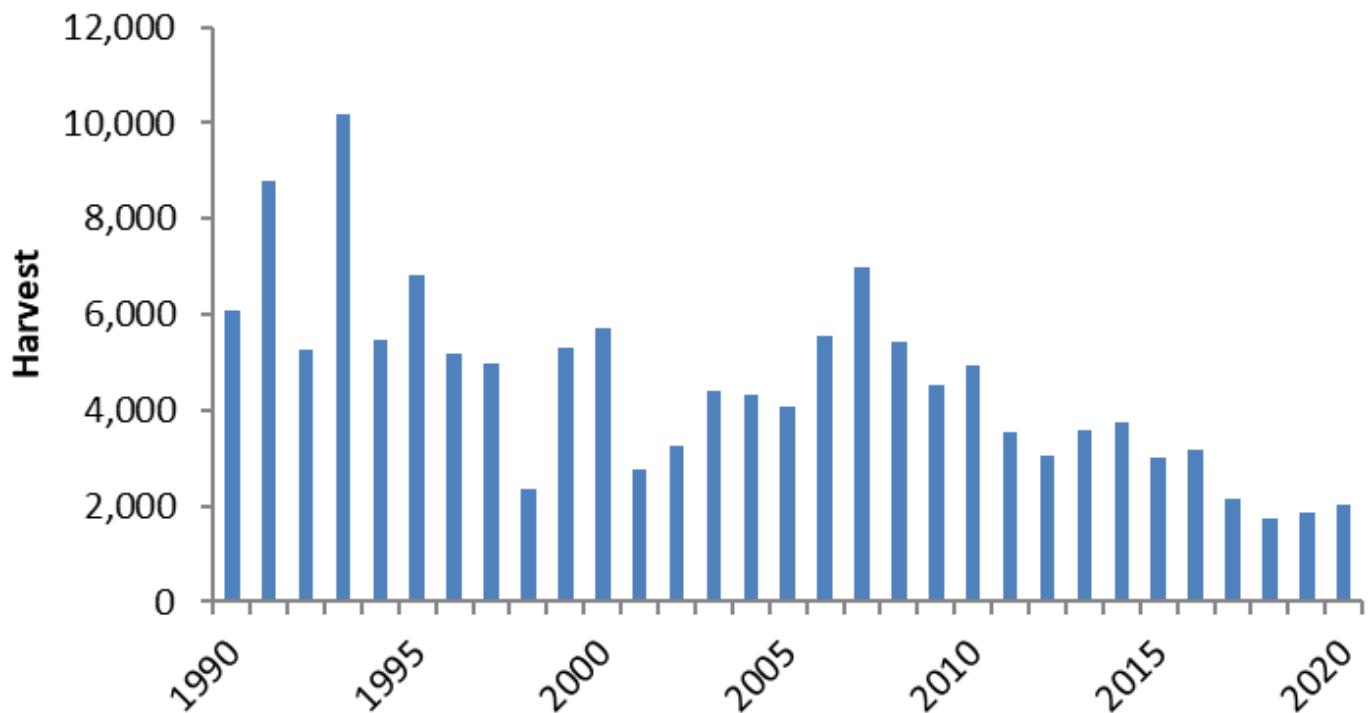
Eastern Cottontail Harvest, 1990-Present



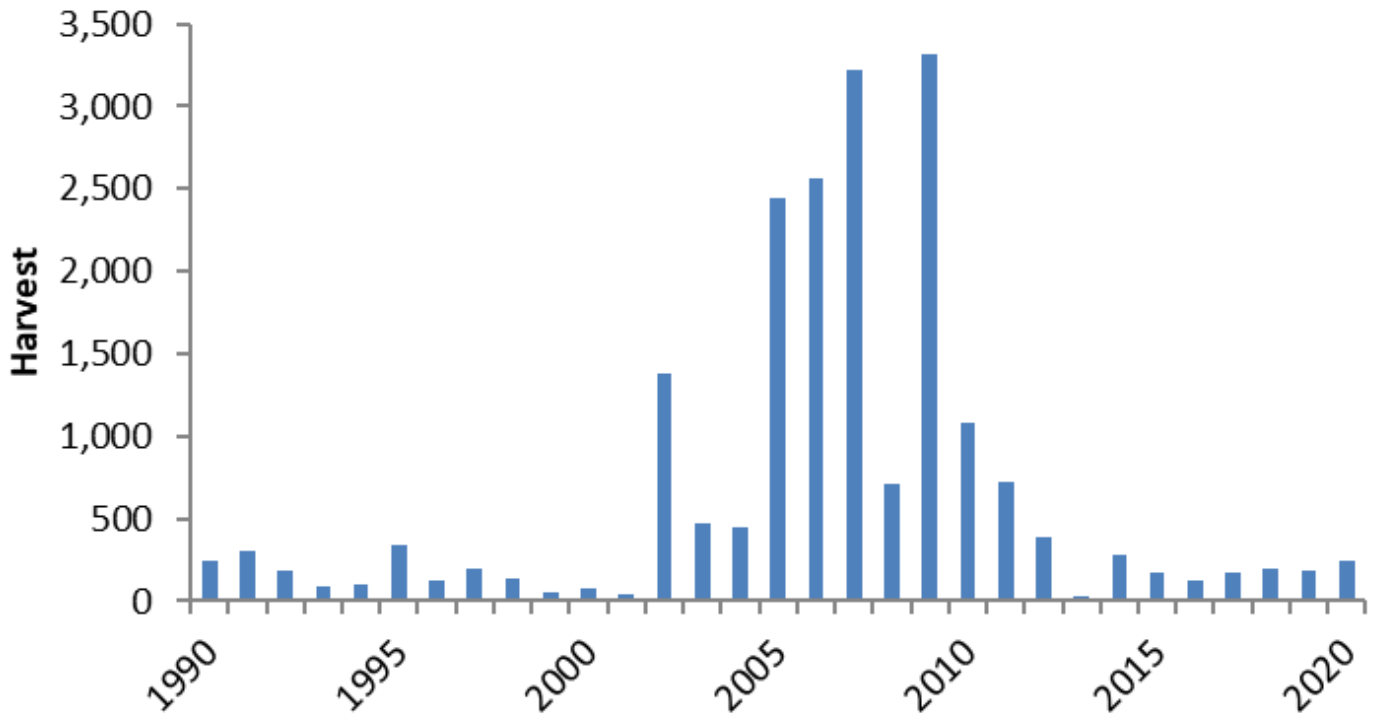
Duck Harvest, 1990-Present



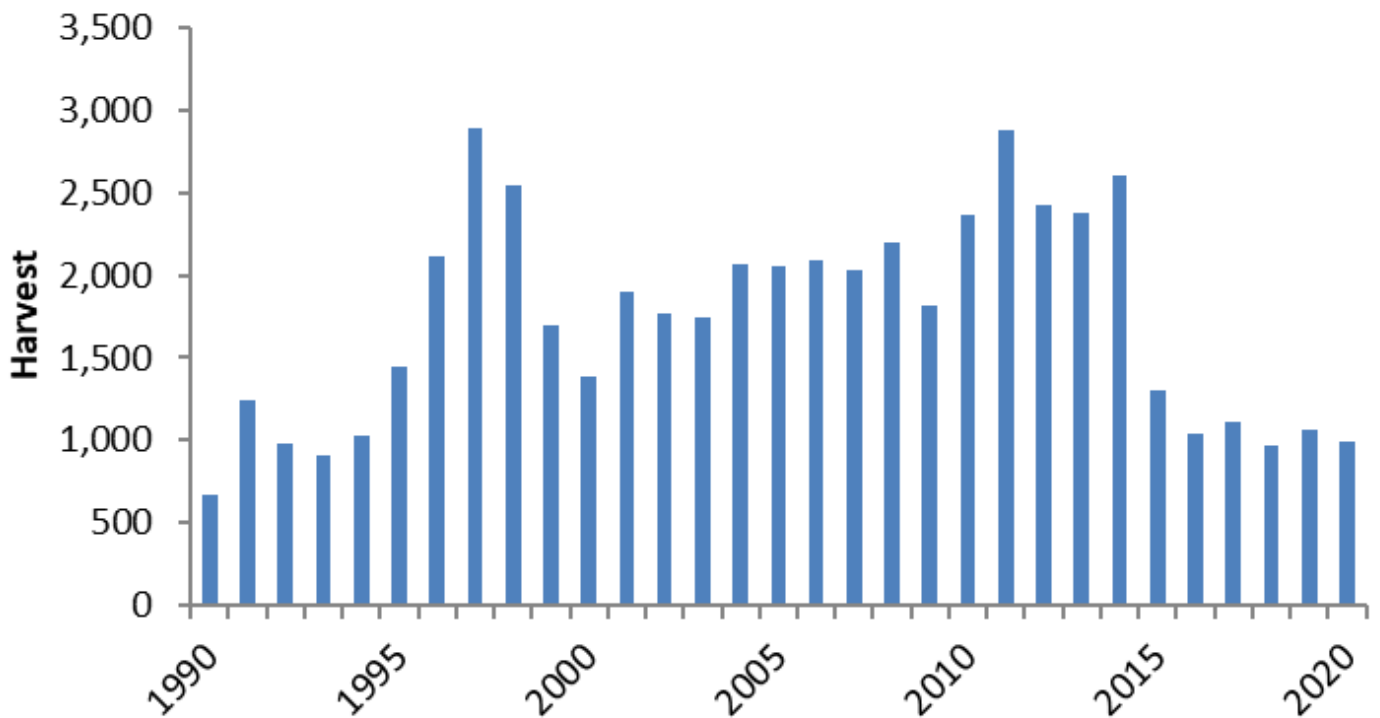
Goose Harvest, 1990-Present



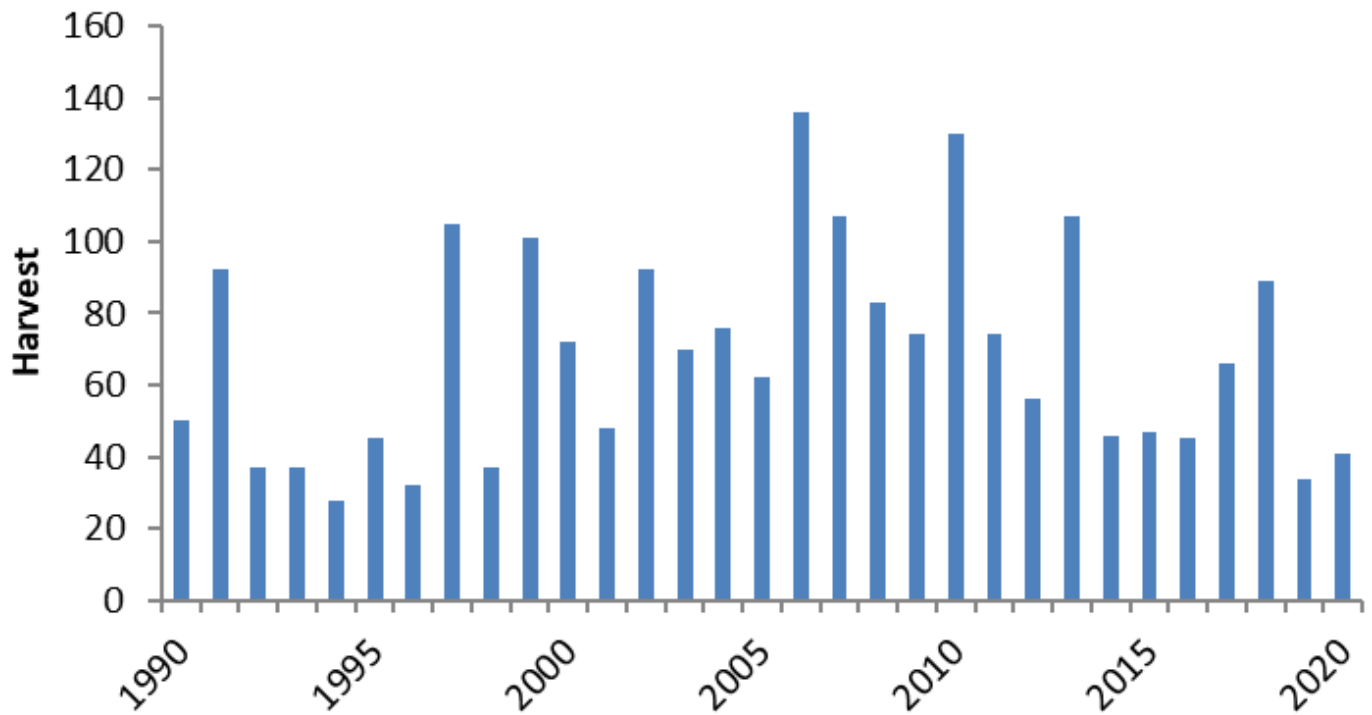
Crow Harvest, 1990-Present



Raccoon Harvest, 1990-Present



Coyote Harvest, 1990-Present



Woodcock Harvest, 1990-Present

