



STATE OF ILLINOIS

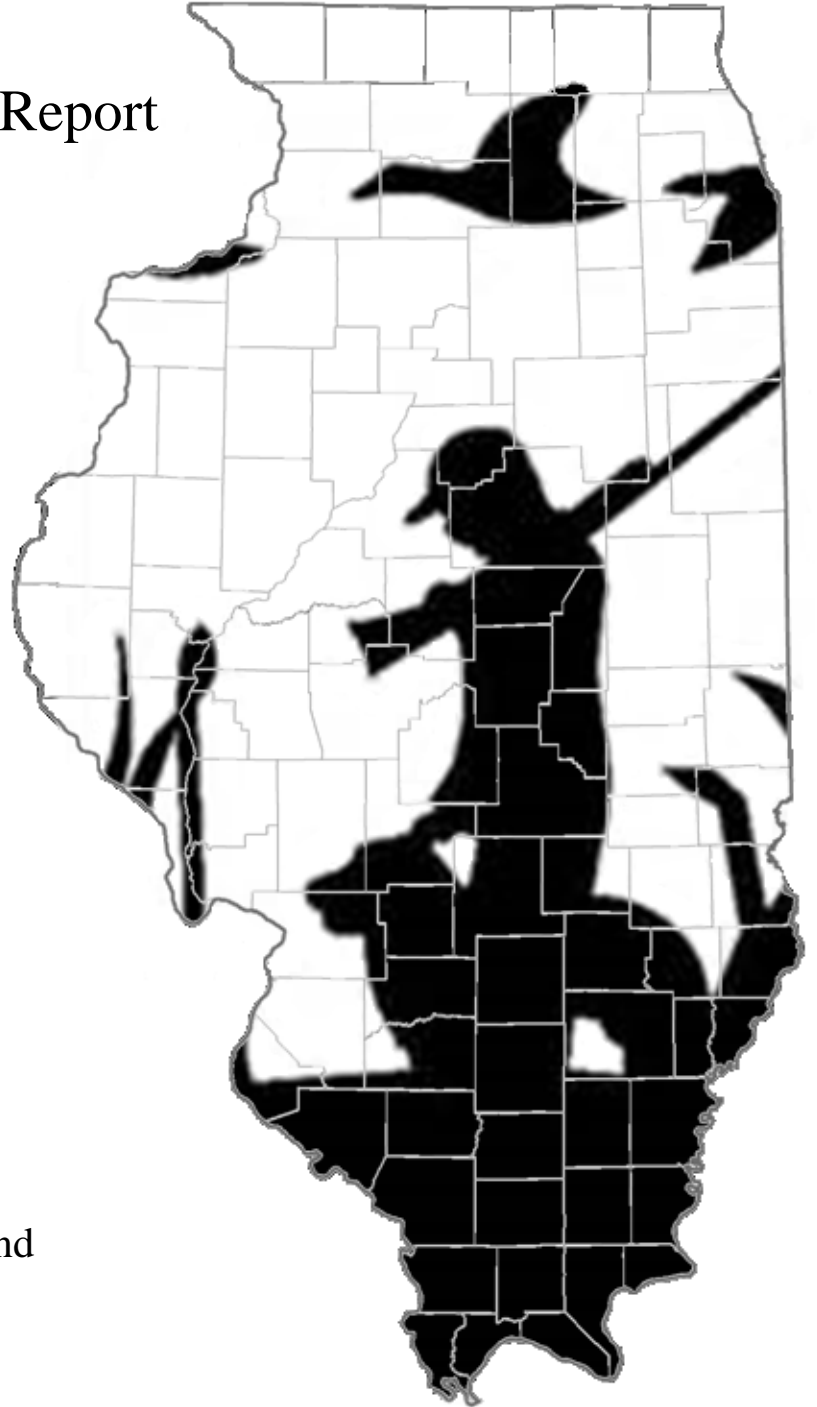
Illinois Department of Natural Resources

Illinois Public Hunting Areas Report

- Illinois Department of Natural Resources Public Lands - Hunting Effort and Harvest.

2015 - 2016 Season

April 1, 2015 to March 31, 2016



By Gary E. Potts, Chad E. Bartman, and
Connie Wieda-Stark
Division of Wildlife Resources



Dr. James Herkert, Director
Office of Resource Conservation
Mark Alessi, Acting Chief
Division of Wildlife Resources

Permission to Quote

Persons wishing to quote from this record or to use it in other forms should first obtain permission from the Project Leader or the Chief of the Division of Wildlife Resources – Illinois Department of Natural Resources.

Equal opportunity to participate in programs of the Illinois Department of Natural Resources (IDNR) and those funded by the U.S Fish and Wildlife Service and other agencies is available to all individuals regardless of race, sex, national origin, disability, age, religion or other non-merit factors. If you believe you have been discriminated against, contact the funding source's civil rights office and/or the Equal Employment Opportunity Officer, IDNR, One Natural Resources Way, Springfield, IL 62702-1271, 217/782-2662; TTY 217/782-9175.

This information may be provided in an alternative format if required. Contact the IDNR Clearinghouse at 217/782-7498 for assistance.

Printed by the authority of the State of Illinois

Table of Contents

Acknowledgments 4

Introduction 5

Abstract 6

Methods and Procedures 7

Illinois Public Hunting Sites 8

Illinois Public Hunting Sites Location Map 9

Hunting Effort & Wildlife Harvest on Public Hunting Areas:

Table 1. Wildlife Harvest and Hunter Effort, 2015-2016 Season 10

Table 2. Waterfowl Harvest and Hunter Effort, 2015-2016 Season 17

Table 3. Other Species Harvest, 2015-2016 Season..... 21

Table 4. Pheasant Harvest and Hunter Effort on Controlled Hunting Areas,
2015-2016 Season 24

Charts 1-16. Hunter Harvest and Effort on Public Hunting Areas, 1985-2015 25

Acknowledgments

A special note of thanks goes to the many individuals who are responsible for providing information in this report. Site personnel operate check stations and perform other duties associated with collection of daily, weekly, monthly and annual hunting effort and harvest data. District wildlife biologists coordinate the data collection and summarize the final results. Other Illinois Department of Natural Resources (IDNR) administrative and field staff, continue to provide technical information and guidance in various ways. The efforts of IDNR staff results in a high quality long term data base that provides valuable information for wildlife management purposes. Again, thank you.

Introduction

The *Illinois Public Hunting Areas Report* is developed each year to provide information on public hunting/trapping effort and wildlife harvest. This year's report provides both hunting and trapping information on 215 Illinois Department of Natural Resources (IDNR) owned, leased or managed public hunting sites.

Table 2 provides specific information concerning the 2015-16 waterfowl season on 56 public land sites where waterfowl hunting is provided in Illinois.

The Federal Aid in Wildlife Restoration Program (resulting from the Pittman-Robertson Act of 1937 – a cost share program administered by the U.S. Fish & Wildlife Service) has either funded or is currently funding wildlife habitat developments, or has acquired land on 117 of the 183 public hunting and trapping areas. Pittman-Robertson (P-R) funding provides wildlife habitat development, maintenance activity, research projects and land acquisition for wildlife management purposes in Illinois. P-R funds also provide funding for Illinois hunter safety course administration and materials. The purpose of the P-R Act is to strengthen the ability of the States to preserve, protect and enhance wild animal and bird resources. Benefits include providing increased public enjoyment of these resources.

Abstract

The 2015-2016 Hunting season opened on April 1, 2015 and ended March 31, 2016. The Illinois Department of Natural Resources (IDNR) managed 215 public hunting sites during this period. Various methods of data collection were used and information was recorded at 201 public land sites throughout Illinois. There are 14 additional sites that allow public hunting, however, currently have no facilities or resources available for on-site data collection. Statewide 212,473 hunting trips were reported on Illinois public lands, an increase of 5935 trips from the 2014-15 season. Hunting effort increased and hunter harvest decreased compared to the 2014-15 hunting season. Mourning dove and waterfowl (duck) harvests can experience extreme harvest fluctuation annually due to liberal bag limits, habitat conditions and fall migration chronology. The 2015 mourning dove harvest was 24,980 compared to 43,806 in 2015. The 2015-16 duck harvest was 75,531 compared to 78,618 in 2014-2015. Wildlife harvest increases (units in parentheses) were recorded for deer gun (348), deer archery (324), squirrels (1256), cottontail rabbit (418), and coots (252). Harvest decreases are noted for bobwhite quail (130), ring-necked pheasant (2075, both wild and released), geese (757), eastern wild turkey (77), raccoon (1300), and a combination of 12 other species (119, primarily furbearers and crow).

Methods and Procedures

Methods:

The principal methods used to document hunting/trapping effort and collect harvest data are through manned hunter check stations, permits issued from both the IDNR permit office and the individual site, annual registration and sign in/sign out boxes and through on-line registration and reporting. A majority of these methods have existed on a large number of Illinois public land sites since inception of the respective hunting and trapping programs. Hunter survey questionnaires are periodically used by a few waterfowl sites where limited staff and other complications result in limited or no consistent hunting or trapping data collection. Data is submitted by site staff either monthly or annually for district wildlife biologist summary tabulation. The IDNR **ILCHECK** telephone and on-line check-in systems are utilized for white-tailed deer and wild turkey, providing more detailed harvest information from an increased number of public land sites.

Procedures:

Project personnel that collect hunting/trapping effort and harvest data for this report use four forms and/or the online harvest information.

- **Hunter Harvest Survey** – These surveys are completed on a daily basis by hunters during the respective hunting season. It lists such information as the user's name, address, date, hours hunted and species harvested. These forms are then compiled on a monthly basis for submission to the site's district wildlife biologist. Several different styles of waterfowl data collection sheets are used by various sites.
- **Monthly Hunter Harvest Summary** – This form is utilized by site staff to compile monthly hunting effort and harvest data. The sites list their name, region, year and month the data is compiled. Hunter trips are recorded by species for dove, deer, wild turkey and squirrels. Waterfowl hunting sites use a modified version of this form that lists duck and goose species. Hunter trips for individuals pursuing upland game species; rabbit, quail, woodcock, pheasant and other species are usually grouped.
- **2015-2016 Hunting Effort and Harvest Report Summary – For Illinois Public Hunting Sites** – This annual report form is compiled by each respective district wildlife biologist. The biologists tabulate each of the monthly report submissions, from April 1, 2015 through March 31, 2016, received from their public land sites. This form lists summary information that is used to compile the 2015-2016 **Illinois Public Hunting Areas Report**.
- **Free Site Hunting Windshield Cards Online** – The online free hunting windshield card system was initiated in April of 2010 at Region 3 public hunting areas on a trial basis while developing the program for statewide implementation. The IDNR now uses the online free site hunting windshield card and harvest reporting system on many sites statewide. Go to: <https://dnr.state.il.us/lands/landmgt/programs/windshieldcard/index.asp> to view the "Free Site Hunting Permits" system. **Inasmuch as the on-line windshield card system is relatively new, take care when comparing data with years prior to the adoption of this system.**

Illinois Public Hunting Sites

REGION 1

1. Anderson Lake SFWA
 2. Apple River Canyon SP Complex
 3. Argyle Lake SP
 4. Banner Marsh SFWA
 5. Big Bend SFWA
 6. Big River SF
 7. Bradford SHA
 8. Castle Rock SP
 9. Donnelley SFWA
 10. Double "T" SFWA
 11. Dublin Highlands SHA
 12. Franklin Creek SNA
 13. French Bluff SNA
 14. George S. Park SNA
 15. Green River SWA
 16. Hanover Bluff SNA
 17. Hennepin Canal ST
 18. Ilo Dillin SHA
 19. Johnson Sauk Trail SRA
 20. Jubilee College SP
 21. Kishwaukee River SNA
 22. Lake DePue SFWA
 23. Lake Le-Aqua-Na SRA
 24. Little Rock Creek SHA
 25. Lowden/Miller SF
 26. Lowden Memorial SP
 27. Mackinaw River SFWA
 28. Manito SHA
 29. Marseilles SFWA
 30. Marshall SFWA
 31. Matthiessen SP
 32. Mautino SFWA
 33. Maytown SHA
 34. Miller-Anderson Woods SNA
 35. Mississippi-Palisades SP
 36. Mississippi River Pool #16 SFWA
 37. Mississippi River Pool #17 SFWA
 38. Mississippi River Pool #18 SFWA
 39. Mitchell's Grove SNA
 40. Morrison-Rockwood SP
 41. Nachusa Prairie SNA
 42. Pekin Lake SFWA
 43. Powerton Lake SFWA
 44. Rall Woods SNA
 45. Rice Lake SFWA
 46. Rock Cut SP
 47. Rockton Bog SNA
 48. Sand Prairie SHA
 49. Sandy Ford SNA
 50. Shabbona Lake SP
 51. Sinnissippi Lake SWA
 52. Snakeden Hollow SFWA
 53. Spoon River SF
 54. Spring Lake SFWA
 55. Starved Rock SP
 56. Steward SHA
 57. Tapley Woods SNA
 58. Victoria SHA
 59. Wards Grove SNA
 60. White Pines SP
 61. Whitefield SHA
 62. Winston Tunnel SNA
 63. Witkowski SWA
 64. Woodford County SFWA
- ### REGION 2
65. Chain-O-Lakes SP
 66. Des Plaines SFWA
 67. Des Plaines Game Propagation Center NC
 68. Heidecke Lake FWA/GLP SNA
 69. I & M Canal ST

70. James Pate Phillip SP
71. Kankakee River SP
72. Mazonia-Braidwood SFWA
73. Momence Wetlands SNA
74. Moraine Hills SP
75. Redwing Slough SNA/ Deer Lake SNA
76. Silver Springs SFWA
77. Volo-Wilson Bog SNA
78. William W. Powers SRA

REGION 3

79. Birkbeck SHA
80. Butterfield Trail SRA
81. Clifton SHA
82. Clinton Lake SRA
83. Eagle Creek SRA
84. Finrock SHA
85. Fox Ridge SP
86. Gifford SHA
87. Hallsville SHA
88. Harry "Babe" Woodyard SNA
89. Herschel Workman SHA
90. Hidden Springs SF
91. Hindsboro SHA
92. Hurricane Creek (Paul C. Burrus) SHA
93. Iroquois County SFWA
94. Kickapoo SRA
95. Larry D. Closson SHA (Hickory Ridge)
96. Lincoln Trail SP
97. Loda SHA
98. Middle Fork SFWA
99. Milks Grove SHA
100. Moraine View SRA
101. Perdueville SHA
102. Saybrook SHA
103. Shelbyville SFWA
104. Sibley SHA
105. Walnut Point SP
106. Weldon Springs SP -(Piatt County Unit)
107. Willow Creek SHA
108. Wolf Creek SP

REGION 4

109. Batchtown SFWA
110. Beaver Dam SP
111. Bohm's Woods
112. Calhoun Point SFWA
113. Cedar Glen SNA
114. Clear Lake SHA
115. Coffeen Lake SFWA
116. Copperhead Hollow SWA
117. Edward R. Madigan SFWA
118. Eldon Hazlet SRA
119. Ft. de Chartres SM
120. Ft. Kaskaskia SM
121. Frank Holten SP
122. Freeman Mine SHA
123. Fuller Lake SFWA
124. Glades-12 Mile Island SFWA
125. Godar-Dia.-Hurricane Is. SFWA
126. Goode's Woods NP
127. Helmbold Slough SFWA
128. Horseshoe Lake SP- Madison
129. Horseshoe Lake SP (Island Units Complex) - Madison
130. Illinois River SFWA
131. Jim Edgar Panther Creek SFWA
132. Kaskaskia River SFWA
133. Kidd Lake SNA
134. Mississippi River - Pool #21 SFWA
135. Mississippi River - Pool #22 SFWA
136. Mississippi River - Pool #24 SFWA
137. Mississippi River - Pool #25 SFWA
138. Oakford SHA
139. Peabody River King SFWA
140. Pere Marquette SP
141. Piassa Island SFWA
142. Randolph County SRA
143. Ray Norbut SFWA

144. Red's Landing SFWA
145. Rip-Rap Landing SFWA
146. Sand Ridge SF
147. Sangamon River SFWA
148. Sanganois SFWA
149. Sangchris Lake SRA
150. Siloam Springs SP - (Buckhorn Unit)
151. Siloam Springs SP
152. South Shore SP
153. Stump Lake SFWA
154. Turkey Bluffs SFWA
155. Washington County SRA
156. Weinberg-King SP
157. Weinberg-King SP - (Scripps Unit)
158. Weinberg-King SP - (Spunky Bot. Unit)
159. World Shooting & Recreational Center

REGION 5

160. Beall Woods SP
161. Burning Star No.5 SHA
162. Cache River SNA
163. Campbell Pond SHA
164. Cape Bend SFWA
165. Carlyle Lake SFWA
166. Cedar-Draper Bluff SNA
167. Chauncey Marsh SNA
168. Crawford County SFWA
169. Cypress Pond SNA
170. Deer Pond SNA
171. Devil's Island SFWA
172. Dixon Springs SP
173. Dog Island SFWA
174. Ferne Clyffe SP
175. Ft. Massac SP
176. Giant City SP
177. Hamilton County SFWA
178. Horseshoe Lake SFWA- Alexander
179. Kinkaid Lake SFWA
180. Meeker SHA
181. Mermet Lake SFWA
182. Mt. Vernon Game Propagation Ctr. NC
183. Newton Lake SFWA
184. Prairie Ridge SNA
185. Pyramid SP
186. Rauchfuss Hill
187. Ramsey Lake SRA
188. Red Hills SP
189. Rend Lake SFWA
190. Sahara Woods SFWA
191. Saline County SFWA
192. Sam Dale Lake SFWA
193. Sam Parr SFWA
194. Sielbeck Forest SNA
195. Skinner Farm SHA
196. Stephen A. Forbes SRA
197. Ten Mile Creek SFWA
198. Trail of Tears SF
199. Union County SFWA
200. Wayne Fitzgerrell SRA
201. Wildcat Hollow SHA
202. Wise Ridge SNA

KEY

SFWA	-State Fish and Wildlife Area
SP	-State Park
SF	-State Forest
SNA	-State Natural Area
SWA	-State Wildlife Area
SHA	-State Habitat Area
SM	-State Memorial
SRA	-State Recreation Area
ST	-State Trail
NC	- Not Classified
NP	- Nature Preserve
MRA	- Mississippi River Area

STATE OF ILLINOIS
ILLINOIS
DEPARTMENT OF
NATURAL RESOURCES

2015 -2016 Season
 April 1, 2015 - March 31, 2016

- Public Hunting Sites
With Hunter Check Stations
- Public Hunting Sites
With No Hunter Check Stations

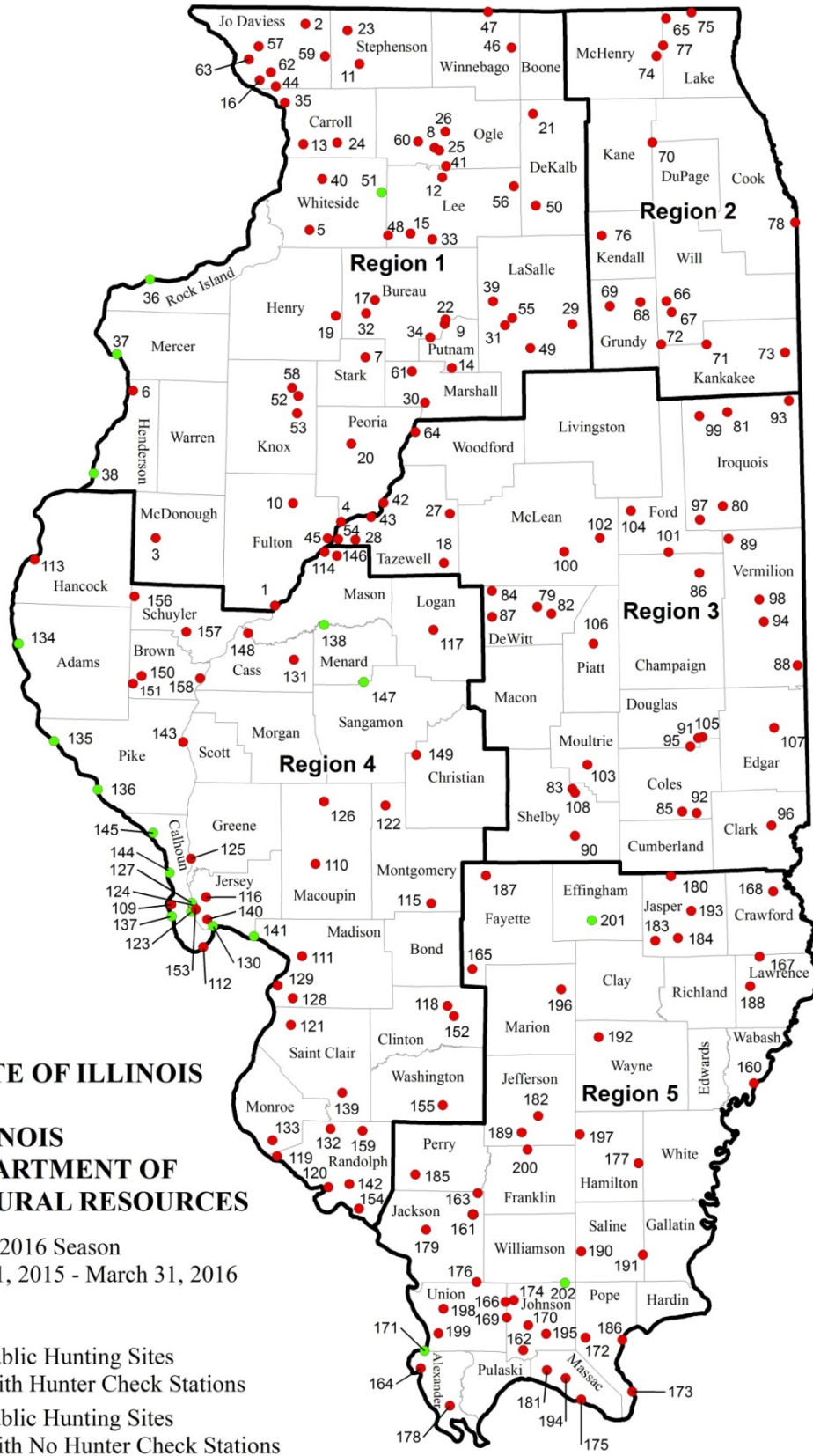


Table 1. Wildlife harvested and hunter effort on public hunting areas, 2015-2016 season.

Site	Classification	Region	W-76-D	Site Acreage		Hunter Trips		Wildlife Harvested									
				Acres	Acres Hunted	Hunter Trips	Dove Hunter Trips	Dove	Deer - Bow	Deer - Firearm	Wild Turkey	Squirrel	Rabbit	Quail	Pheasant	Other Species	
Adeline Jay Geo - Karis Illinois Beach	SP	2		950	900	342	0	0	37	0	0	0	0	0	0	0	0
Anderson Lake	SFWA	1	X	2,248	2,000	1,799	0	0	2	0	0	1	0	0	0	0	1
Apple River Canyon	SP	1	X	1,484	960	429	0	0	10	5	6	74	15	0	0	0	0
Argyle Lake	SP	1	X	1,722	950	192	0	0	4	4	7	18	8	0	0	0	0
Banner Marsh	SFWA	1		4,432	3,000	3,547	262	367	53	0	0	0	45	0	0	0	37
Batchtown	MRA	4		2,069	2,069												
Beall Woods	SP	5		630	516	96	0	0	6	0	0	0	0	0	0	0	0
Beaver Dam	SP	4		740	450	181	0	0	6	0	5	30	0	0	0	0	12
Big Bend	SFWA	1	X	2,378	2,338	1,793	338	640	50	0	7	85	40	14	47	16	
Big River	SFWA	1	X	2,970	2,970	768	82	201	14	27	9	34	11	0	0	0	0
Birkbeck	SHA	3	X	80	77	36	0	0	0	0	0	0	1	0	22	0	0
Bohm Woods	NP	4		90	90	38	0	0	0	0	0	0	0	0	0	0	0
Bradford	SHA	1	X	104	100	30	0	0	0	0	0	0	0	0	6	0	0
Buffalo Prairie	SHA	1	X	300	299	5	0	0	0	0	0	0	0	2	0	0	0
Buffalo Rock	SP	1		298	150	135	0	0	3	0	0	0	0	0	0	0	0
Burning Star No. 5	SHA	5		4,508	4,508	809	0	0	57	24	5	0	0	0	0	0	0
Butterfield Trail	SRA	3		142	135	324	0	0	9	1	0	10	0	0	0	0	0
Cache River	SNA	5	X	14,960	12,417	3,037	11	4	39	83	11	370	61	0	0	0	5
Campbell Pond	SHA	5	X	520	520	160	0	0	9	9	2	68	1	0	0	0	0
Cape Bend	SFWA	5		1,380	1,380	223	0	0	3	5	0	29	2	0	0	0	0
Calhoun Point	MRA	4		2,300	2,250												
Carlyle Lake	SFWA	5	X	9,914	9,868	6,934	2	0	37	38	3	59	1	0	0	0	7
Castle Rock	SP	1		2,000	1,620	654	0	0	21	72	3	74	0	0	0	0	0
Cedar Glen	SNA	4		1,202	1,150	80	0	0	4	15	0	0	0	0	0	0	0
Cedar/Draper Bluffs	SP	5	X	1,275	1,275	329	0	0	10	15	6	34	1	0	0	0	0
Chain O' Lakes	SP	2		5,926	2,578	2,553	41	4	14	4	3	26	1	0	1,356	0	0
Chauncey Marsh	SNA	5		609	519	185	0	0	6	8	0	118	0	0	0	0	1
Clear Lake	SHA	4		1,460	760	150	0	0	0	0	0	0	0	0	0	0	0
Clifton	SHA	3	X	81	80	36	0	0	0	0	0	0	0	0	17	0	0
Clinton Lake	SRA	3	X	9,300	3,693	5,745	159	505	214	25	10	573	167	7	42	124	
Coffeen Lake	SFWA	4	X	3,720	3,055	892	48	67	23	6	8	13	18	4	6	152	
Copperhead Hollow	SWA	4		1,344	1,344	712	0	0	5	5	0	127	0	0	0	5	
Crawford County	SFWA	5	X	1,122	1,100	1,089	57	181	26	29	4	175	5	0	0	11	
Cypress Pond	SNA	5	X	1,047	1,047	301	0	0	36	23	3	9	11	0	0	4	
Deer Pond	SNA	5	X	251	190	104	0	0	9	3	0	6	2	0	0	0	0

Table 1. Wildlife harvested and hunter effort on public hunting areas, 2015-2016 season.

Site	Classification	Region	W-76-D	Site Acreage		Hunter Trips		Wildlife Harvested								
				Acres	Acres Hunted	Hunter Trips	Dove Hunter Trips	Dove	Deer - Bow	Deer - Firearm	Wild Turkey	Squirrel	Rabbit	Quail	Pheasant	Other Species
Des Plaines	SFWA	2		5,012	3,500	9,239	458	532	36	6	0	0	5	1	6,576	0
Des Plaines Game Propagation Center	GPC	2		240	134	1,038	0	0	10	0	0	0	0	0	0	65
Devil's Island	SFWA	5		2,741	2,741	0	0	0	5	8	0	0	0	0	0	0
Dixon Springs	SP	5	X	770	265	408	0	0	6	5	1	29	0	0	0	0
Dog Island	SFWA	5	X	221	221	298	0	0	10	8	1	22	0	0	0	0
Donnelley	SFWA	1		780	676	436	0	0	0	0	0	0	0	0	0	0
Double "T"	SFWA	1		1,957	377	1,273	328	565	0	0	0	0	0	0	0	0
Dublin Highlands	SHA	1		122	122	90	0	0	0	0	0	0	1	11	0	0
Eagle Creek	SRA	3		1,315	520	558	0	0	23	0	0	0	0	0	0	14
Edward R. Madigan	SFWA	4		750	300	195	166	427	0	0	0	0	25	0	19	0
Eldon Hazlet	SRA	4		3,107	1,699	1,451	0	0	18	0	3	3	0	0	1,683	0
Ferne Clyffe	SP	5	X	2,430	450	342	0	0	8	10	0	9	7	0	0	0
Finfrock	SHA	3	X	377	365	81	0	0	0	0	0	0	0	0	48	0
Flag Pond	SNA	5		254	254	5	0	0	0	4	0	3	0	0	0	0
Fort de Chartres	SHS	4	X	1,100	800	11	0	0	2	4	1	0	0	0	0	0
Fort Kaskaskia	SHS	4	X	275	140	35	0	0	5	0	0	0	0	0	0	0
Fort Massac	SP	5		1,450	984	374	0	0	11	8	0	122	0	0	0	0
Fox Ridge	SP	3		1,516	1,072	637	32	48	14	6	2	68	27	0	4	7
Frank Holten	SP	4		1,080	300	145	0	0	5	0	0	0	0	0	0	2
Franklin Creek	SNA	1		882	635		0	0	17	16	0	0	0	0	0	0
Freeman Mine	SHA	4	X	179	24	63	0	0	0	0	0	0	9	0	18	0
French Bluff	SNA	1		344	342	123	0	0	1	2	3	19	0	0	0	0
Fuller Lake	MRA	4		1,800	1,800											
George S. Park Memorial Woods	SNA	1		80	80	91	0	0	1	1	0	0	0	0	0	0
Giant City	SP	5	X	4,052	2,255	1,196	4	1	33	75	8	76	43	0	0	5
Gifford	SHA	3		101	100	42	0	0	0	0	0	0	1	0	10	0
Glades-12 Mile Island	MRA	4		1,454	1,450											
Godar-Diamond-Hurricane Island	MRA	4		2,611	2,607											
Goode's Woods	NP	4		40	40	20	0	0	2	0	0	0	0	0	0	0
Goose Lake Prairie	SNA	2		4,044	3,912	1,156	0	0	17	40	0	0	0	0	0	0
Green River	SWA	1	X	2,565	2,515	2,396	398	1,330	18	43	12	41	63	0	495	16
Hallsville	SHA	3	X	83	83	34	0	0	0	0	0	0	1	0	38	0
Hamilton County	SFWA	5		1,674	1,530	594	10	1	31	40	12	17	98	28	0	26
Hanover Bluff	SNA	1	X	349	323	115	0	0	2	8	1	14	6	0	0	0

Table 1. Wildlife harvested and hunter effort on public hunting areas, 2015-2016 season.

Site	Classification		Site Acreage		Hunter Trips		Wildlife Harvested									
	Region	W-76-D	Acres	Acres Hunted	Hunter Trips	Dove Hunter Trips	Dove	Deer - Bow	Deer - Firearm	Wild Turkey	Squirrel	Rabbit	Quail	Pheasant	Other Species	
Harry "Babe" Woodyard	SNA	3	1,083	1,049	531	52	238	34	26	2	75	2	0	3	10	
Helmhold Slough	SFWA	4	716	716												
Heidecke Lake	SFWA	2	1,800	1,474	861	0	0	0	0	0	0	0	0	0	0	
Henderson Creek	SFWA	1	2,496	800	182	0	0	0	0	0	0	0	0	0	0	
Hennepin Canal	ST	1	X	5,348	4,854	410	79	211	17	0	0	0	0	0	365	
Herschel Workman	SHA	3	X	135	135	48	0	0	0	0	0	1	0	21	0	
Hidden Springs	SF	3	X	1,121	963	858	18	4	23	22	1	182	1	0	21	
Hindsboro	SHA	3	90	88	32	0	0	1	0	0	0	0	12	6	0	
Horseshoe Lake - Alexander	SFWA	5	11,692	4,190	599	17	4	24	13	1	84	0	0	0	0	
Horseshoe Lake - Madison	SP	4	2,960	2,000	4,896	249	655	52	0	11	0	0	2	718	133	
Horseshoe Lake - Madison Island Complex	SP	4	2,330	2,330	2,194	130	448	33	0	15	46	17	0	0	9	
Hurricane Creek	SHA	3	397	376	89	0	0	4	3	0	7	0	2	4	0	
Illinois and Michigan Canal	ST	2	1,094	1,000	638	0	0	0	0	0	0	0	0	0	48	
Illinois River	SFWA	4	150	150												
Ilo Dillon	SHA	1	X	79	75	32	0	0	0	0	0	0	0	4	0	
Iris and Jack Witkowsky	SWA	1	X	1,095	1,095	962	0	0	20	12	6	2	2	0	0	
Iroquois County	SFWA	3	2,951	2,401	3,395	164	160	31	31	9	84	0	0	1,808	14	
James "Pate" Philip	SP	2	507	415	236	0	0	6	0	0	0	0	0	0	0	
Jim Edgar Panther Creek	SFWA	4	16,449	16,268	10,004	793	3,678	259	129	54	452	252	73	4,121	65	
Johnson-Sauk Trail	SRA	1	X	1,361	862	2,008	134	551	18	0	6	51	0	0	757	0
Jubilee College	SP	1	3,222	2,900	1,664	57	81	43	27	3	13	0	0	0	14	
Kankakee River	SP	2	2,017	4,000	2,820	302	568	28	0	0	192	24	0	1,071	52	
Kaskaskia River	SFWA	4	X	16,000	14,000	1,321	20	6	75	128	3	79	19	0	0	
Kickapoo	SRA	3	3,981	2,381	1,074	13	0	21	12	2	92	32	0	0	24	
Kidd Lake Marsh	SNA	4	X	8,465	465	84	0	0	1	0	0	0	0	0	0	
Kinkaid Lake	SFWA	5	X	3,700	3,700	512	7	2	10	18	21	14	2	5	1	
Kishwaukee River	SNA	1	570	484	24	0	0	8	1	2	0	0	0	0	14	
Lake DePue	SFWA	1	2,351	1,700	717	0	0	0	0	0	0	0	0	0	0	
Lake Le-Aqua-Na	SRA	1	715	650	254	43	89	7	12		0	0		11	7	
Larry D. Closson (Hickory Ridge)	SHA	3	X	130	130	58	0	0	0	0	0	2	7	17	0	
Lincoln Trail	SP	3	1,023	875	84	0	0	10	0	0	0	0	0	0	38	
Little Rock Creek	SHA	1	150	148	33	0	0	0	0	0	0	0	0	6	0	
Loda	SHA	3	160	159	32	0	0	0	0	0	0	0	0	24	0	

Table 1. Wildlife harvested and hunter effort on public hunting areas, 2015-2016 season.

Site	Classification	Region	W-76-D	Site Acreage		Hunter Trips		Wildlife Harvested								
				Acres	Acres Hunted	Hunter Trips	Dove Hunter Trips	Dove	Deer - Bow	Deer - Firearm	Wild Turkey	Squirrel	Rabbit	Quail	Pheasant	Other Species
Lowden Memorial	SP	1		219	80	37	0	0	4	0	0	0	0	0	0	0
Lowden-Miller	SF	1		2,573	2,225	1,365	0	0	30	44	16	134	0	0	0	0
Mackinaw River	SFWA	1	X	1,415	1,400	1,467	385	246	23	12	0	147	19	1	36	5
Manito	SHA	1		78	70	13	0	0	0	0	0	0	1	0	0	0
Marseilles	SFWA	1	X	2,515	2,239	1,938	0	0	36	60	6	177	28	3	0	0
Marshall	SFWA	1	X	6,539	4,876	2,902	5	0	14	15	1	186	18	0	0	25
Matthiessen	SP	1		1,935	1,500	606	349	851	0	0	1	273	0	0	0	0
Mautino	SFWA	1	X	911	891	417	81	135	11	0	0	0	0	0	1	14
Maytown	SHA	1		160	160	62	0	0	2	0	0	0	3	0	1	0
Mazonia-Braidwood	SFWA	2		5,865	3,945	3,958	0	0	26	0	0	0	7	0	0	0
Meeker	SHA	5	X	72	72	53	0	0	1	1	0	0	0	0	0	0
Meredosia Lake	SFWA	4		600	600	0	0	0	0	0	0	0	0	0	0	0
Mermet	SFWA	5		2,625	2,000	2,146	0	0	11	1	8	415	0	0	0	0
Middle Fork	SFWA	3		2,813	2,628	1,574	99	8	26	27	2	215	64	0	0	58
Milk's Grove	SNA	3	X	78	77	34	0	0	0	0	0	0	5	0	15	0
Miller-Anderson Woods	SNA	1		522	522	423	0	0	11	6	0	0	0	0	0	0
Mississippi Palisades	SP	1		2,550	1,500	794	0	0	32	7	1	0	0	0	0	0
Mississippi River Area (MRA)	MRA	4		N/A	N/A	15,290		0	45	29	27	0	0	0	0	79
Mississippi River Pool 17	SFWA	1		2,883	2,883	0	0	0	8	7	0	0	0	0	0	0
Mississippi River Pool 18	SFWA	1		5,173	5,173	0	0	0	6	6	0	0	0	0	0	0
Mississippi River Pool 21	SFWA	4		8,536	8,467	0	0	0	25	36	12	0	0	0	0	0
Mississippi River Pool 22	SFWA	4		6,861	6,861	0	0	0	3	2	1	0	0	0	0	0
Mississippi River Pool 24	SFWA	4		10,454	10,211	0	0	0	19	18	2	0	0	0	0	0
Mississippi River Pool 25	SFWA	4		2,079	2,079											
Mitchell's Grove	SNA	1		185	170	121	0	0	0	1	0	0	0	0	0	0
Momence Wetlands	SNA	2		896	460	341	0	0	17	3	3	12	0	0	0	0
Moraine Hills	SP	2	X	2,560	2,385	323	0	0	5	13	0	0	0	0	0	0
Moraine View	SRA	3	X	1,687	1,191	4,242	380	7	50	0	6	134	77	0	1,361	4
Morrison-Rockwood	SP	1		1,152	1,108	647	270	143	11	26	6	181	0	0	0	0
Mt. Vernon Game Propagation Center	GPC	5		700	600	597	41	99	28	0	8	45	26	0	0	0
Nachusa Prairie	SNA	1		72	72	28	0	0	0	0	0	0	0	0	1	0
Nauvoo (Max Row Unit)	SP	4		30	30	0	0	0	1	0	0	0	0	0	0	0
Newton Lake	SFWA	5	X	2,550	2,545	868	3	0	51	17	20	70	183	23	2	0
Oakford	SHA	4		115	115	0	0	0	0	0	0	0	0	0	0	0
Peabody River King	SFWA	4	X	2,000	1,500	1,170	114	580	21	6	0	11	31	11	0	0

Table 1. Wildlife harvested and hunter effort on public hunting areas, 2015-2016 season.

Site	Classification	Region	W-76-D	Site Acreage		Hunter Trips		Wildlife Harvested									
				Acres	Acres Hunted	Hunter Trips	Dove Hunter Trips	Dove	Deer - Bow	Deer - Firearm	Wild Turkey	Squirrel	Rabbit	Quail	Pheasant	Other Species	
Pecumsaugan Creek/Blackball Mines	NP	1		211	206	110	0	0	3	0	0	0	0	0	0	0	0
Pekin Lake	SFWA	1		1,488	1,200	91	0	0	3	0	0	0	0	0	0	0	0
Perdueville	SHA	3	X	122	120	30	0	0	0	0	0	0	0	0	4	0	0
Pere Marquette	SP	4		8,050	5,000	1,074	0	0	23	10	18	119	0	0	52	116	0
Piasa Island	MRA	4		80	80												
Powerton Lake	SFWA	1		1,400	855	384	0	0	0	0	0	0	0	0	0	0	0
Prairie Ridge-Jasper	SNA	5		2,614	2,614	72	0	0	1	22	0	0	0	0	0	0	0
Pyramid	SP	5		19,416	18,588	7,376	623	3,048	146	38	15	182	154	301	10	57	0
Rall Woods	SNA	1	X	283	283	257	0	0	13	13	0	41	0	0	0	0	0
Rauchfuss Hill	SRA	5	X	150	150												
Ramsey Lake	SRA	5		1,961	1,610	800	200	956	12	0	3	300	38	0	553	4	0
Randolph County	SRA	4	X	1,031	820	1,251	133	250	39	0	3	238	16	0	0	0	0
Ray Norbut	SFWA	4	X	1,298	1,290	530	50	175	21	24	6	69	0	0	0	0	34
Ray Norbut (Dutch Creek Unit)	SFWA	4	X	410	410	260	0	0	14	7	1	17	0	0	0	0	14
Red Hills	SP	5	X	959	736	259	0	0	19	0	3	24	0	0	0	0	0
Red's Landing	MRA	4		800	785												
Redwing Slough/Deer Lake	SNA	2	X	711	200	201	0	0	0	0	0	0	0	0	0	0	0
Rend Lake	SFWA	5	X	12,690	7,690	7,889	37	138	34	25	11	0	0	0	0	0	0
Revis Hill Prairie	NP	4		420	420	78	0	0	12	2	0	0	0	0	0	0	0
Rice Lake	SFWA	1		6,811	1,490	5,512	0	0	10	0	0	0	0	0	0	0	0
Rip Rap Landing	MRA	4		1,232	1,225												
Rock Cut	SP	1		3,092	2,570	0	0	0	0	19	0	0	0	0	0	0	30
Rockton Bog	SNA	1		103	103	85	0	0	4	0	0	0	0	0	0	0	0
Sahara Woods	SFWA	5		4,180	3,800	530	0	0	23	6	2	21	41	1	0	8	0
Saline County	SFWA	5	X	1,270	1,000	295	0	0	15	17	13	130	28	1	0	11	0
Sam Dale Lake	SFWA	5	X	1,302	950	514	9	3	37	0	8	65	6	2	0	10	0
Sam Parr	SFWA	5	X	1,180	840	920	189	784	21	0	0	153	26	8	0	0	0
Sand Prairie	SHA	1		316	316	162	137	665	0	0	0	0	1	1	6	0	0
Sand Ridge	SF	4		7,113	6,500	3,212	32	4	50	44	17	448	17	21	275	21	0
Sandy Ford	SNA	1		203	203	197	0	0	3	0	1	110	0	0	0	0	0
Sangamon River	SFWA	4		178	178	10	0	0	8	1	1	0	0	0	0	0	0
Sanganouis	SFWA	4	X	9,602	6,860	3,775	0	0	12	14	0	0	0	0	0	0	0
Sangchris Lake	SRA	4	X	5,280	2,380	3,363	397	1,725	91	2	3	144	4	15	23	34	0
Saybrook	SHA	3	X	646	646	98	0	0	0	0	0	0	4	0	90	0	0

Table 1. Wildlife harvested and hunter effort on public hunting areas, 2015-2016 season.

Site	Classification		Site Acreage		Hunter Trips		Wildlife Harvested									
	Region	W-76-D	Acres	Acres Hunted	Hunter Trips	Dove Hunter Trips	Dove	Deer - Bow	Deer - Firearm	Wild Turkey	Squirrel	Rabbit	Quail	Pheasant	Other Species	
Shabbona Lake	SP	1	1,550	776	1,597	149	4	33	0	1	0	0	0	0	51	
Shelbyville	SFWA	3	X	6,450	6,350	5,697	323	791	67	17	5	366	337	3	15	82
Sinissippi Lake	SFWA	1		2,000	1,200											
Sibley	SHA	3		635	630	93	0	0	0	0	0	0	0	133	0	
Sielbeck Forest	SNA	5		385	385	110	0	0	4	2	1	25	0	0	0	0
Siloam Spring (Buckhorn Unit)	SP	4		2,272	2,272	624	7	7	26	18	17	36	0	0	0	5
Siloam Springs	SP	4	X	3,323	3,095	1,310	2	0	79	21	11	73	0	0	0	55
Silver Springs	SFWA	2	X	1,314	900	4,121	379	265	14	0	0	109	0	0	3,896	1
Skinner Farm	SHA	5	X	70	70	172	60	58	8	10	2	9	3	0	0	1
Snakeden Hollow	SFWA	1	X	2,497	2,495	725	249	693	16	0	0	0	0	0	0	131
South Shore	SP	4		794	139	159	0	0	14	0	0	0	0	0	0	0
Spoon River	SF	1	X	1,680	1,675	563	0	0	33	23	14	130	7	0	0	34
Spring Lake	SFWA	1		2,031	1,500	2,258	0	0	6	0	7	63	0	0	0	88
Starved Rock	SP	1		2,817	2,817	2,544	0	0	47	31	0	0	0	0	0	0
Stephen A. Forbes	SRA	5	X	3,103	2,580	1,172	2	6	52	0	8	51	13	5	0	145
Steward	SHA	1		80	80	29	0	0	0	0	0	0	0	0	10	0
Stump Lake	MRA	4		2,967	2,907											
Tapley Woods	SNA	1	X	259	259	208	0	0	6	2	2	23	0	0	0	0
Ten Mile Creek	SFWA	5	X	5,846	4,995	1,828	282	1,232	43	51	29	190	388	100	0	29
Trail of Tears	SF	5	X	5,019	4,784	925	0	0	9	27	2	1,016	0	0	0	2
Turkey Bluffs	SFWA	4	X	2,265	2,250	1,027	0	0	19	35	12	159	1	0	0	0
Union County	SFWA	5		6,202	2,800	2,372	9	14	12	41	0	161	0	0	0	47
Victoria	SHA	1	X	241	240	37	2	19	0	0	0	0	3	0	15	0
Volo Bog	SNA	2		1,243	1,243	308	0	0	9	0	0	0	0	0	0	0
Walnut Point	SP	3		592	573	397	0	0	12	0	0	91	0	0	0	6
Ward's Grove	SNA	1	X	338	335	76	0	0	3	5	0	0	0	0	0	0
Washington County	SRA	4		1,440	750	1,341	139	419	35	0	4	236	16	0	0	37
Wayne Fitzgerald	SRA	5		3,010	1,800	4,128	0	0	58	0	8	0	0	0	4,468	0
Weinberg-King	SP	4	X	760	760	267	32	71	9	9	1	62	3	0	0	0
Weinberg-King (Cecil White Prairie Unit)	SP	4	X	30	30	16	0	0	1	0	0	0	0	0	0	0
Weinberg-King (Scripps Unit)	SP	4	X	747	747	384	2	8	17	12	11	7	5	0	0	24
Weinberg-King (Spunky Bottoms Unit)	SP	4	X	833	833	397	0	0	0	9	1	8	0	0	0	0
Weldon Springs (Piatt County Unit)	SP	3		790	770	13	0	0	14	4	1	32	3	0	15	25

Table 1. Wildlife harvested and hunter effort on public hunting areas, 2015-2016 season.

Site	Classification	Region	W-76-D	Site Acreage		Hunter Trips		Wildlife Harvested									
				Acres	Acres Hunted	Hunter Trips	Dove Hunter Trips	Dove	Deer - Bow	Deer - Firearm	Wild Turkey	Squirrel	Rabbit	Quail	Pheasant	Other Species	
White Pines Forest	SP	1		385	300	48	0	0	0	4	0	0	0	0	0	0	0
Whitefield	SHA	1	X	118	117	40	0	0	0	0	0	0	1	0	27	0	0
Wildcat Hollow	SHA	5	X	680	675	229	3	8	8	7	0	27	6	5	1	2	0
William W. Powers	SRA	2		650	419	532	0	0	0	0	0	0	0	0	0	0	0
Willow Creek	SHA	3	X	209	209	17	0	0	1	0	0	0	0	0	0	0	0
Wilmington Shrub Prairie	NP	2		305	300	215	0	0	5	0	0	0	0	0	0	0	0
Winston Tunnel	SNA	1		227	207	180	0	0	12	4	1	3	3	0	0	0	0
Wise Ridge	SNA	5	X	555	550												
Wolf Creek	SP	3		2,035	500	204	0	0	19	5	0	0	0	0	0	0	21
Woodford County	SFWA	1	X	5,426	1,840	2,553	0	0	0	0	0	3	0	0	0	0	0
World Shooting Complex ***	NC	4		1,600	125	0	0	0	0	0	0	0	0	0	0	0	0
Region 1				104,839	78,961	48,638	3,348	6,791	689	515	122	1,897	273	23	1,423	848	
Region 2				35,134	27,765	28,882	1,180	1,369	224	66	6	339	37	1	12,899	166	
Region 3				40,122	28,376	26,093	1,240	1,761	573	179	40	1,929	725	31	3,697	448	
Region 4				155,591	125,976	58,010	2,314	8,520	1,074	586	248	2,377	433	126	6,915	797	
Region 5				141,739	111,764	50,850	1,566	6,539	969	691	190	4,128	1,146	479	5,034	376	
Total Number of Sites Reporting, including Satellite Sites: 215				477,425	372,842	212,473	9,648	24,980	3,529	2,037	606	10,670	2,614	660	29,968	2,635	
				Acres	Acres Hunted	Hunter Trips	Dove Hunter Trips	Dove	Deer - Bow	Deer - Firearm	Wild Turkey	Squirrel	Rabbit	Quail	Pheasant	Other Species	
Total Wildlife Harvested																	

MRA - Mississippi River Area includes: Batchtown, Calhoun Point, Glades-12 Mile Island, Godar-Diamond Hurricane Island, Red's Landing, RipRap Landing, Piasa Island, Fuller Lake and Stump Lake.

* Horseshoe Lake - Madison Island Complex is made up of Chouteau, Gaberet, and Mosenthein Islands.

** Site closed

Cell is empty when no data was collected.

SP - State Park, SFWA - State Fish and Wildlife Area, SNA - State Natural Area, SRA - State Recreation Area, SHA - State Habitat Area, SF - State Forest, ST - State Trail, SHS - State Historic Site, MRA - Mississippi River Area, NP - Nature Preserve, NC - Not Classified.

Table 2. Waterfowl harvested and hunter effort on public hunting areas, 2015-2016 season.

Site	Classification	Region	Youth Season					Teal Season		60 Day Duck Season					Post 60 Day Duck Season			All Seasons Total Waterfowl Harvest											
			Hunter Trips	Mallards	Canada Geese	Other Ducks	Coots	Harvest per Trip	Hunter Trips	Teal Harvest	Harvest per Trip	Hunter Trips	Mallards	Canada Goose	Snow Geese (White Front)	Snow Geese (Blue)	Other Ducks	Coots	Harvest per Trip	Hunter Trips	Canada Geese	Snow Geese (White Front)	Snow Geese (Blue)	All Ducks	Coots				
Anderson Lake	SFWA 1	1	17	0	1	25	0	1.5	11	8	0.7	1,765	680	9	0	0	6	1,203	31	1.1	277	37	0	0	10	0	6	1,916	31
Banner Marsh	SFWA 1	1	37	5	3	30	0	1.0			-	204	536	37	0	0	0	900	43	7.4	277	37	0	0	77	0	0	1,471	43
Batchtown	MRA 4	4						-		730	-	3,692	2,240					144	28	-					0	0	0	3,114	28
Cache River	SNA 5	5	22	11	0	18	0	1.3	43	21	0.5	1,046	82	0	0	0	0	1,736	0	1.7					0	0	0	1,868	0
Calhoun Point	MRA 4	4						-		130	-	2,570	1,022					1,146	0	-					0	0	0	2,298	0
Cape Bend	SFWA 5	5						-	17	42	2.3	106	46	0	0	0	59	0	0	1.0					0	0	0	147	0
Carlyle Lake	SFWA 5	5	149	74	0	297	0	2.5	1,533	1,719	1.1	4,709	2,124	17	37	17	2,452	0	1.0					17	37	17	6,666	0	
Chain O' Lakes	SP 2	2						-			-	842	403	108	0	0	544	24	1.3						108	0	0	947	24
Chouteau Island	SP 4	4						-	4	5	1.3	62	10	9	0	0	38	0	0.9						9	0	0	53	0
Clear Lake	SHA 4	4						-			-	-	65	0	0	0	153	0							0	0	0	218	0
Clinton Lake	SRA 3	3	25	5	2	13	0	0.8	95	47	0.5	2,194	286	25	1	0	289	17	0.3		79	32	0	0	59	1	0	640	17
Coffeen Lake	SFWA 4	4	10	0	0	0	0	-			-	126	25	4	0	0	35	0	0.5		8	6	1	0	10	0	1	60	0
Des Plaines	SFWA 2	2						-	6	3	0.5	506	66	23	0	0	65	56	0.4		15	8	0	0	31	0	0	134	56
Dog Island	SFWA 5	5	3	1	0	2	0	1.0	7	14	2.0	129	12	0	0	0	39	0	0.4						0	0	0	68	0
Donnelley	SFWA 1	1						-			-	436	35	9	0	0	229	0	0.6						9	0	0	264	0
Double "T"	SFWA 1	1						-			-	274	144	15	0	3	141	0	1.1		671	54	101	13	69	13	104	285	0
Freeman Mine	SHA 4	4						-			-	43	13	3	0	0	32	0	1.1						3	0	0	45	0
Glades-12 Mile Island	MRA 4	4						-		344	-	2,295	1,199				896	10	-						0	0	0	2,439	10
Godar-Diamond-Hurricane Island	MRA 4	4						-		247	-	2,488	1,662				1,116	2	-						0	0	0	3,025	2

Table 2. Waterfowl harvested and hunter effort on public hunting areas, 2015-2016 season.

Site	Classification	Region	Youth Season					Teal Season		60 Day Duck Season						Post 60 Day Duck Season					All Seasons Total Waterfowl Harvest										
			Hunter Trips	Mallards	Canada Geese	Other Ducks	Coots	Harvest per Trip	Hunter Trips	Teal Harvest	Hunter Trips	Mallards	Canada Goose	Snow Geese (White Front)	Snow Geese (Blue)	Other Ducks	Coots	Harvest per Trip	Hunter Trips	Canada Geese	Snow Geese (Blue)	Snow Geese (White Front)	All Ducks	Coots							
																									Harvest	Harvest	Harvest	Harvest	Harvest	Harvest	Harvest
Heidecke Lake	SFWA	2							861	436	20	0	2	414	0	1.0											20	0	2	850	0
Henderson Creek	SFWA	1	2	3	0	0	0	1.5						42	8	0.6											0	2	0	102	8
Horseshoe Lake-Alexander	SFWA	5	25	6	0	9	0	0.6	26	104	3	3	0	190	0	2.9										3	3	0	321	0	
Horseshoe Lake - Madison	SP	4	49	12	3	22	1	0.8	378	472	56	4	9	2,193	126	0.9										104	7	9	3,022	127	
Horseshoe Lake - Madison Island Complex *	SP	4							4	10	9	0	0	38	0	0.9										9	0	0	53	0	
Jim Edgar Panther Creek	SFWA	4														-										0	0	0	0	0	
Kankakee River	SP	2								26	6	0	0	40	0	0.4										4	2	0	0	66	0
Kaskaskia River	SFWA	4							50	763	32	0	0	1,523	0	2.3										10	13	0	0	2,377	0
Kidd Lake Marsh	SNA	4								21	0	0	0	15	0	0.5										0	0	0	36	0	
Kinkaid Lake	SFWA	5								2	0	0	0	12	0											0	0	0	14	0	
Lake DePue	SFWA	1	9	0	2	15	0	1.9		226	28	0	0	353	0	0.9									35	22	0	0	594	0	
Larry D. Closson (Hickory Ridge)	SNA	3	0	6	0	0	0	-		6	0	0	0	14	0	0.9										0	0	0	26	0	
Marshall	SFWA	1	18	2	5	12	0	1.1	75	1,398	33	1	0	1,074	11	1.3									53	23	0	0	2,518	11	
Mazonia-Braidwood	SFWA	2	30	8	2	15	0	0.8		1,485	298	0	0	639	19	1.0									351	125	0	0	2,147	19	
Mermet	SFWA	5	135	43	0	173	0	1.6		428	7	0	0	588	0	0.6									5	3	0	0	1,232	0	
Momence Wetlands	SNA	2								5	10	0	0	25	0	0.8										48	5	10	0	30	0

Table 2. Waterfowl harvested and hunter effort on public hunting areas, 2015-2016 season.

Site	Classification	Region	Youth Season				Teal Season		60 Day Duck Season						Post 60 Day Duck Season				All Seasons Total Waterfowl Harvest													
			Hunter Trips	Mallards	Canada Geese	Other Ducks	Coots	Harvest per Trip	Hunter Trips	Teal Harvest	Harvest per Trip	Hunter Trips	Mallards	Canada Goose	Snow Geese (White Front)	Snow Geese (Blue)	Other Ducks	Coots	Harvest per Trip	Hunter Trips	Canada Geese	Snow Geese (Blue)	Snow Geese (White Front)	All Ducks	Coots							
Newton Lake	SFWA	5									66	3	6	0	0	35	0	0.7						6	0	0	38	0				
Pekin Lake	SFWA	1									88	158	56	0	0	24	0	2.7						56	0	0	182	0				
Powerton Lake	SFWA	1									384	162	7	0	1	400	13	1.5						7	0	1	562	13				
Pyramid	SP	5									3,640	585	70	222	238	926	7	0.6						78	225	256	1,544	7				
Redwing Slough / Deer Lake	SNA	2									201	106	79	0	0	102	0	1.4						79	0	0	208	0				
Rend Lake	SFWA	5	209	53	0	192	0	1.2			6,542	4,004	41	62	7	2,196	0	1.0					131	52	1	47	0.8	93	109	8	6,445	0
Rice Lake	SFWA	1	78	20	0	125	2	1.9	278	205	4,921	2,956	32	0	15	3,489	35	1.3						32	0	15	6,795	37				
Sanganois	SFWA	4	119	9	0	75	4	0.7	28	22	3,499	2,156	21	0	0	2,494	0	1.3						21	0	0	4,756	4				
Sangchris Lake	SFWA	4	19	2	0	9	0	0.6			996	416	23	4	4	903	11	1.4						23	4	4	1,330	11				
Shabbona Lake	SP	1									118	4	2	0	0	0	0	0.1						2	0	0	4	0				
Shelbyville	SFWA	3	72	0	0	19	0	0.3	216	287	1,746	153	6	0	0	296	75	0.3					31	3	0	1	0.1	9	1	0	755	75
Snakeden Hollow	SFWA	1							14	2	293	0	56	0	0	0	0	0.2					6	0	2	0	0.3	56	0	2	2	0
Spring Lake	SFWA	1	49	19	4	77	6	2.2			1,899	783	37	3	6	1,243	44	1.1					125	84	0	2	0.7	125	5	6	2,122	50
Starved Rock	SP	1									591	338	75	0	0	88	0	0.8					24	14	0	0	0.6	89	0	0	426	0
Stephen A. Forbes	SRA	5									93	40	0	0	0	0	0	0.4						0	0	0	40	0				
Stump Lake	MRA	4							537		4,245	1,426				1,060	1	-						0	0	0	3,023	1				
Ten Mile Creek	SFWA	5							16	3.2	157	25	1	0	3	53	0	0.5					51	0	66	0	1.3	1	0	69	94	0
Union County	SFWA	5	46	45	0	73	0	2.6			1,563	656	4	0	14	2,425	0	2.0					142	6	111	0	0.8	10	0	125	3,199	0

Table 2. Waterfowl harvested and hunter effort on public hunting areas, 2015-2016 season.

Site	Classification	Youth Season		Teal Season		60 Day Duck Season						Post 60 Day Duck Season				All Seasons Total Waterfowl Harvest								
		Hunter Trips	Harvest	Hunter Trips	Teal Harvest	Hunter Trips	Harvest per Trip	Mallards	Canada Goose	Snow Geese (White Front)	Snow Geese (Blue)	Other Ducks	Coots	Hunter Trips	Harvest	Harvest per Trip	Canada Geese	Snow Geese (White Front)	Snow Geese (Blue)	All Ducks	Coots			
Weinberg-King (Spunky Bottoms Unit)	SP 4	1	0	9	8	275	76	4	0	0	30	0	275	0	0.4	2	0	0	0	115	0			
William W. Powers	SRA 2	72	2			380	26	38	0	0	3	0	380	0	0.2	30	0	0	0	44	0			
Woodford	SFWA 1	48	26	36	2	2,453	2,795	27	5	2	1,926	12	2,453	2	1.9	2	0	0	5	2	4,801	15		
Region 1		258	75	414	249	16,160	10,272	423	11	33	11,112	197	16,160	236	1.4	1,195	236	103	15	26	136	22,044	208	
Region 2		102	10	6	3	5,537	2,553	582	0	2	1,832	99	5,537	165	0.9	450	165	0	0	0	2	4,426	99	
Region 3		97	11	311	334	3,962	445	31	1	0	599	92	3,962	35	0.3	110	35	0	1	2	0	1,421	92	
Region 4		198	23	473	2,442	24,727	11,576	161	8	13	11,816	178	24,727	66	1.0	173	66	1	3	11	14	25,964	183	
Region 5		589	233	1,681	1,857	19,850	8,111	149	324	279	10,711	7	19,850	69	1.0	425	69	196	50	218	374	21,676	7	
Total Number of Sites Reporting: 56		1,244	352	2,885	4,885	70,236	32,957	1,346	344	327	36,070	573	70,236	571	1.0	2,353	571	300	69	1,954	413	627	75,531	589
		Youth Season Totals		Teal Season Totals		60 Day Duck Season Totals						Post 60 Day Duck Season Totals				All Seasons - Waterfowl Harvest Totals								

- Incomplete data. Cell is empty when no data was collected.

* Horseshoe Lake - Madison Island Complex is made up of Chouteau, Gaberet, and Mosenstein Islands.

(MRA) Mississippi River Area includes: Batchtown, Calhoun Point, Glades-12 Mile Island, Godar-Diamond Hurricane Island, Red's Landing, RipRap Landing, Piasa Island, Fuller Lake, and Stump Lake. SP - State Park, SFWA - State Fish and Wildlife Area, SNA - State Natural Area, SRA - State Recreation Area, SHA - State Habitat Area, SF - State Forest, ST - State Trail, SHS - State Historic Site, MRA - Mississippi River Area, NP - Nature Preserve, NC - Not Classified.

Table 3. Other species harvested on public hunting areas, 2015-2016 season.

Site	Region	Beaver	Coyote	Crow	Fox	Mink	Muskrat	Opossum	Raccoon	Otter	Skunk	Snipe	Woodchuck	Woodcock
Anderson Lake	1	0	1	0	0	0	0	0	0	0	0	0	0	0
Banner Marsh	1	35	0	0	0	0	0	0	0	2	0	0	0	0
Beaver Dam	4	1	0	0	0	0	0	8	3	0	0	0	0	0
Big Bend	1	0	0	0	0	0	0	0	15	0	0	0	0	1
Cache River	5	3	0	2	0	0	0	0	0	0	0	0	0	0
Carlyle Lake	5	4	0	0	0	0	0	0	0	3	0	0	0	0
Chauncey Marsh	5	0	0	0	0	0	0	0	1	0	0	0	0	0
Chouteau Island	4	0	0	9	0	0	0	0	0	0	0	0	0	0
Clinton Lake	3	0	2	0	0	0	0	1	113	0	0	0	0	8
Coffeen Lake	4	1	0	0	0	2	37	0	112	0	0	0	0	0
Copperhead Hollow	4	0	0	0	0	0	0	0	5	0	0	0	0	0
Crawford County	5	0	0	0	0	0	0	0	10	0	0	0	0	1
Cypress Pond	5	0	0	0	0	0	0	0	4	0	0	0	0	0
Des Plaines Game Propagation Center	2	0	4	0	4	1	7	12	37	0	0	0	0	0
Eagle Creek	3	0	0	0	0	0	0	0	14	0	0	0	0	0
Fox Ridge	3	0	0	0	0	0	0	0	7	0	0	0	0	0
Frank Holten	4	2	0	0	0	0	0	0	0	0	0	0	0	0
Giant City	5	2	1	0	0	0	0	0	2	0	0	0	0	0
Green River	1	0	0	16	0	0	0	0	0	0	0	0	0	0
Hamilton County	5	0	0	1	0	0	0	3	22	0	0	0	0	0
Harry "Babe" Woodyard	3	0	0	0	0	0	0	0	10	0	0	0	0	0
Hennepin Canal	1	38	0	0	0	8	231	4	82	2	0	0	0	0
Hidden Springs	3	0	0	0	0	0	0	1	20	0	0	0	0	0
Horseshoe Lake - Madison	4	0	4	115	0	0	0	0	14	0	0	0	0	0
Illinois and Michigan Canal	2	15	0	0	0	3	13	0	17	0	0	0	0	0
Iroquois County	3	0	2	0	0	0	0	0	12	0	0	0	0	0
Jim Edgar Panther Creek	4	0	3	0	0	0	0	0	62	0	0	0	0	0
Jubilee College	1	0	0	0	0	0	0	2	12	0	0	0	0	0
Kankakee River	2	2	1	0	0	1	4	8	36	0	0	0	0	0
Kickapoo	3	0	1	0	0	0	0	3	20	0	0	0	0	0
Kinkaid Lake	5	0	0	0	0	0	0	0	1	0	0	0	0	0
Kishwaukee River	1	0	0	0	0	0	0	3	11	0	0	0	0	0
Lake Le-Aqua-Na	1	0	0	0	0	0	0	0	7	0	0	0	0	0
Lincoln Trail	3	3	0	0	0	0	0	0	35	0	0	0	0	0
Mackinaw River	1	2	0	0	0	0	1	0	2	0	0	0	0	0
Marshall	1	0	0	0	0	0	0	0	25	0	0	0	0	0
Mautino	1	0	1	0	0	0	12	0	1	0	0	0	0	0
Middle Fork	3	0	0	0	0	0	0	1	57	0	0	0	0	0
Mississippi River Area (MRA)	4	61	0	0	0	0	0	3	10	5	0	0	0	0
Moraine View	3	0	0	0	0	0	0	0	4	0	0	0	0	0
Pere Marquette	4	2	0	0	0	0	0	65	49	0	0	0	0	0
Pyramid	5	1	11	0	0	0	27	0	16	0	0	0	0	2
Ramsey Lake	5	0	0	0	0	0	0	0	4	0	0	0	0	0
Ray Norbut	4	0	0	0	0	0	0	13	21	0	0	0	0	0

Table 3. Other species harvested on public hunting areas, 2015-2016 season.

Site	Region	Beaver	Coyote	Crow	Fox	Mink	Muskrat	Opossum	Raccoon	Otter	Skunk	Snipe	Woodchuck	Woodcock
Ray Norbut (Dutch Creek Unit)	4	0	0	0	0	0	0	3	11	0	0	0	0	0
Rock Cut	1	10	0	0	0	0	0	0	20	0	0	0	0	0
Sahara Woods	5	0	0	6	0	0	0	0	2	0	0	0	0	0
Saline County	5	0	1	2	2	0	0	2	4	0	0	0	0	0
Sam Dale Lake	5	0	0	0	0	0	0	0	10	0	0	0	0	0
Sand Ridge	4	0	3	3	0	0	0	0	8	0	0	0	0	7
Sangchris Lake	4	8	4	0	0	0	0	2	20	0	0	0	0	0
Shabbona Lake	1	3	0	0	0	0	9	0	39	0	0	0	0	0
Shelbyville	3	0	3	4	0	0	0	32	43	0	0	0	0	0
Siloam Spring (Buckhorn)	4	0	0	0	0	0	0	0	5	0	0	0	0	0
Siloam Springs	4	0	0	0	0	0	0	10	45	0	0	0	0	0
Silver Springs	2	0	1	0	0	0	0	0	0	0	0	0	0	0
Skinner Farm	5	0	1	0	0	0	0	0	0	0	0	0	0	0
Snakeden Hollow	1	16	1	0	0	2	84	8	18	1	1	0	0	0
Spoon River	1	0	1	13	0	0	0	0	20	0	0	0	0	0
Spring Lake	1	4	0	0	0	0	41	10	31	2	0	0	0	0
Stephen A. Forbes	5	4	0	0	0	4	102	10	21	4	0	0	0	0
Ten Mile Creek	5	3	0	1	0	0	18	0	7	0	0	0	0	0
Trail of Tears	5	0	0	0	0	0	0	0	2	0	0	0	0	0
Union County	5	15	0	0	0	0	0	1	31	0	0	0	0	0
Walnut Point	3	0	0	0	0	0	0	1	5	0	0	0	0	0
Washington County	4	0	0	0	0	0	0	0	37	0	0	0	0	0
Weinberg-King (Scripps Unit)	4	0	0	0	0	0	0	9	15	0	0	0	0	0
Weldon Springs	3	0	0	0	0	0	1	8	16	0	0	0	0	0
Wildcat Hollow	5	0	1	0	0	0	0	0	1	0	0	0	0	0
Wolf Creek	3	0	0	0	0	0	0	0	21	0	0	0	0	0
Region 1		108	4	29	0	10	378	27	283	7	1	0	0	1
Region 2		17	6	0	4	5	24	20	90	0	0	0	0	0
Region 3		3	8	4	0	0	1	47	377	0	0	0	0	8
Region 4		75	14	127	0	2	37	113	417	5	0	0	0	7
Region 5		32	15	12	2	4	147	16	138	7	0	0	0	3
Total Number of Sites Reporting: 70		235	47	172	6	21	587	223	1,305	19	1	0	0	19
Harvest Totals														

Table 4. Pheasant harvested and hunter effort on controlled hunting areas on Illinois public land, 2015-2016 season.

SITES	HUNTER TRIPS	PHEASANTS RELEASED	PHEASANTS HARVESTED	PERCENT HARVESTED	HUNTER SUCCESS RATIO
Clinton Lake SRA a/	15	84	21	25.0%	1.40
Des Plaines SFWA	5,866	12,222	6,363	52.1%	1.08
Edward Madigan SFWA a/	15	60	17	28.3%	1.13
Eldon Hazlet SRA	1,197	3,110	1,683	54.1%	1.41
Green River SWA	347	900	351	39.0%	1.01
Iroquois County SFWA	1,621	3,612	1,808	50.1%	1.12
Jim Edgar Panther Creek SFWA	2,808	6,358	4,041	63.6%	1.44
Johnson-Sauk Trail SRA	839	1,966	757	38.5%	0.90
Kankakee River SP	1,287	3,144	1,071	34.1%	0.83
Mackinaw River SFWA a/	18	84	22	26.2%	1.22
Moraine View SRA	1,062	2,690	1,293	48.1%	1.22
Pere Marquette SP a/	26	110	52	47.3%	2.00
Sand Ridge SF	322	688	275	40.0%	0.85
Sangchris Lake SRA a/	1	20	0	0.0%	0.00
Wayne Fitzgerald SRA	2,801	6,622	4,468	67.5%	1.60
World Shooting & Recreational Center b/	0	0	0	0.0%	0.00
Number of Sites Reporting: 16	18,225	41,670	22,222	53.3%	1.22

a/ Illinois Youth Pheasant Hunting Only

b/ Event Canceled

Public/Private Partnership Pheasant Hunting Areas

SITES	HUNTER TRIPS	PHEASANTS RELEASED	PHEASANTS HARVESTED	PERCENT HARVESTED	HUNTER SUCCESS RATIO
Chain O' Lakes SP	1,086	2,830	1,315	46.5%	1.21
Horseshoe Lake-Madison SP	438	1,126	708	62.9%	1.62
Ramsey Lake SRA	328	811	553	68.2%	1.69
Silver Springs SFWA	2,681	6,024	3,857	64.0%	1.44
Number of Sites Reporting: 4	4,533	10,791	6,433	59.6%	1.42

Chart 1-2: Hunting Acres and Hunter Trips, 1985 – 2015.

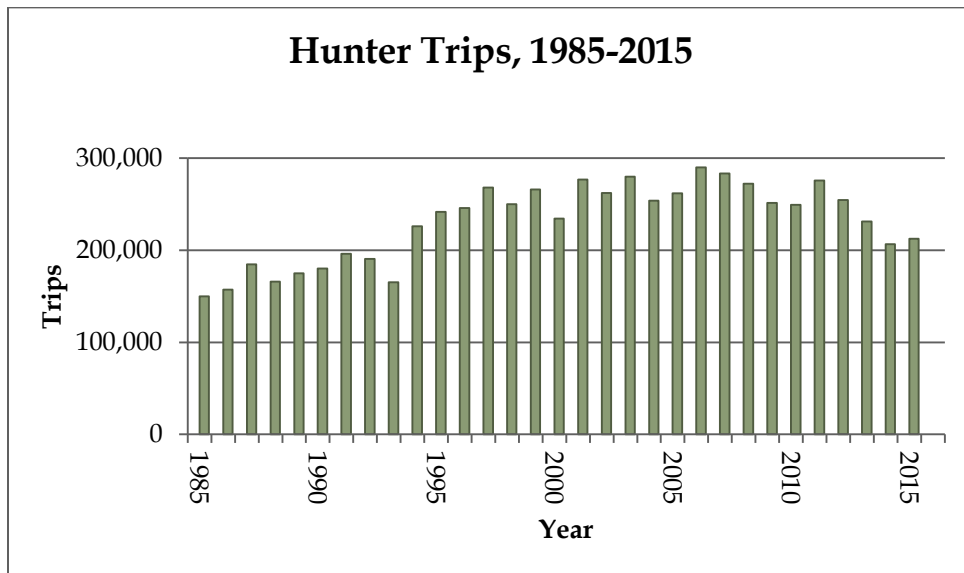
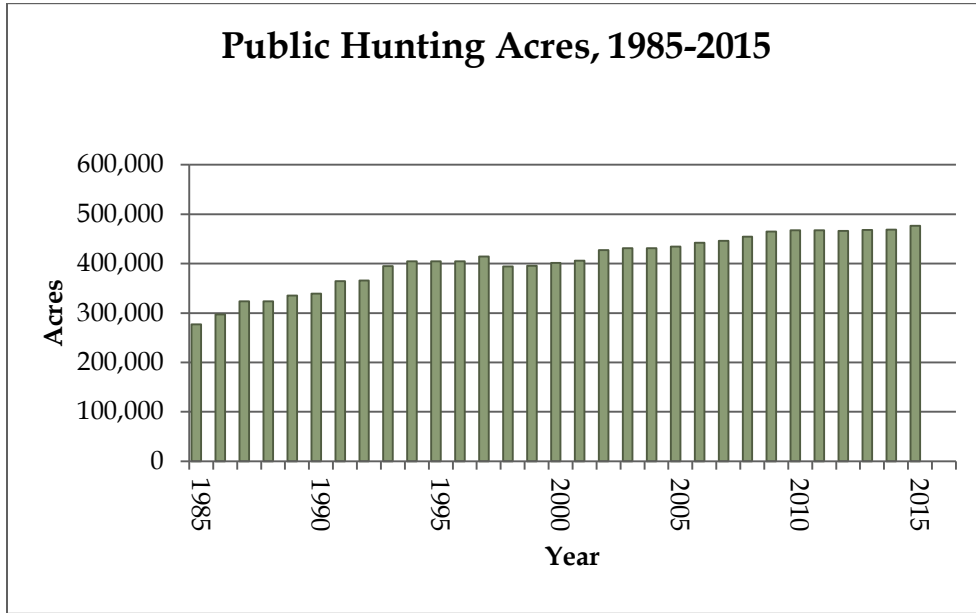


Chart 3-4: White-tailed Deer and Eastern Wild Turkey Harvest, 1985 – 2015.

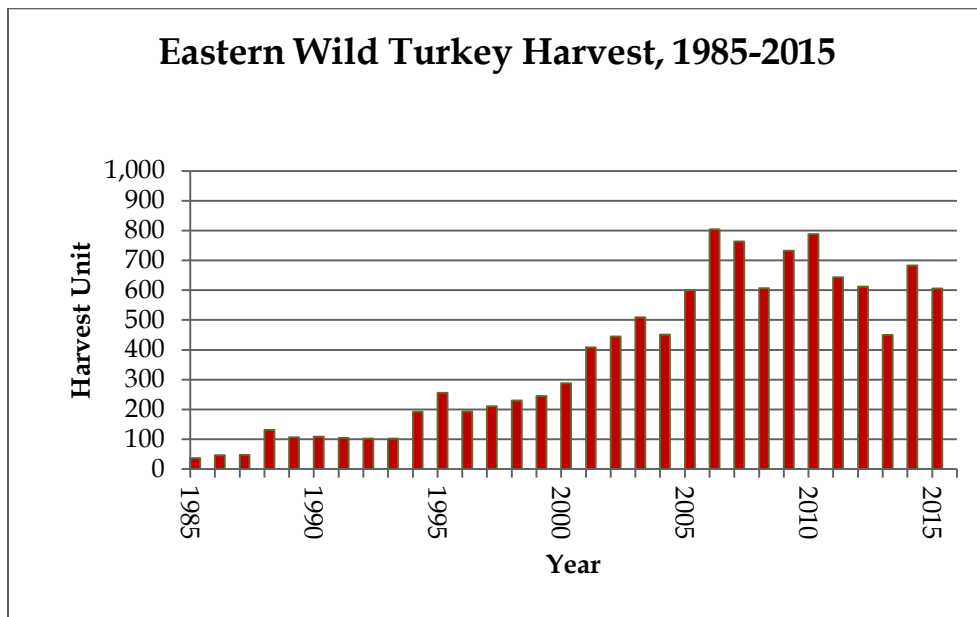
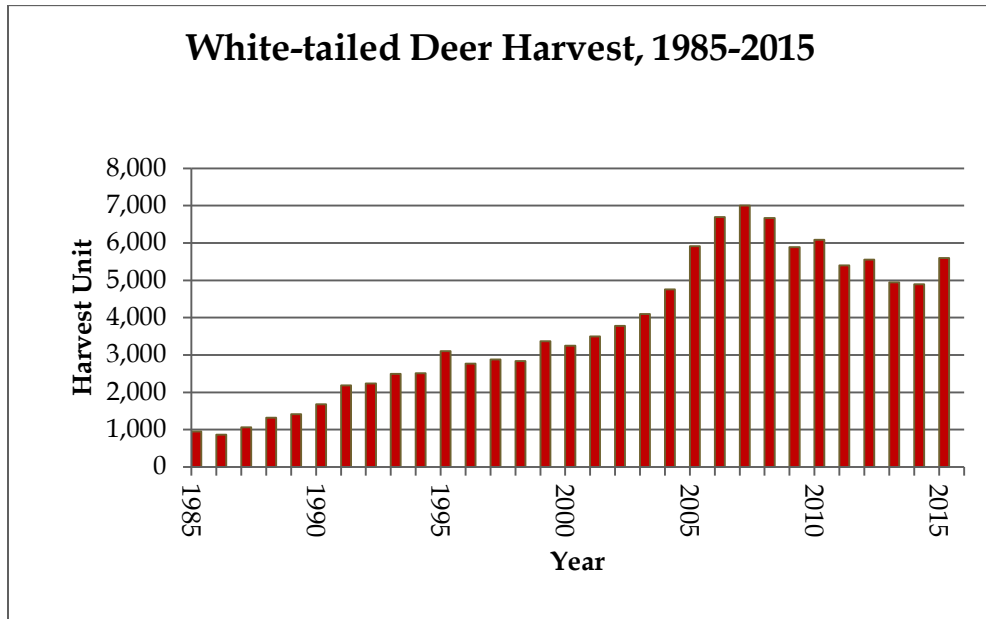


Chart 5-6: Mourning Dove and Crow Harvest, 1985 – 2015.

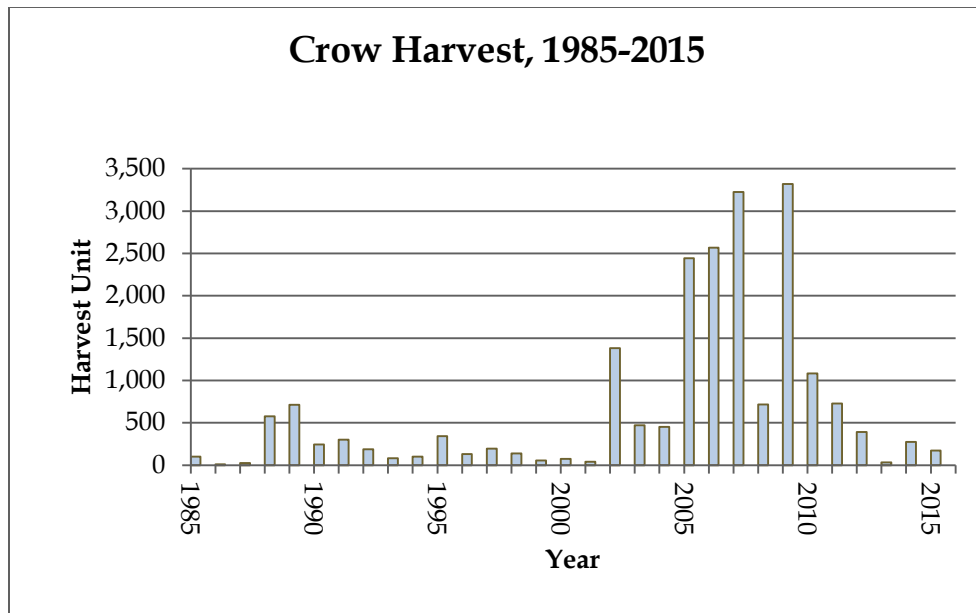
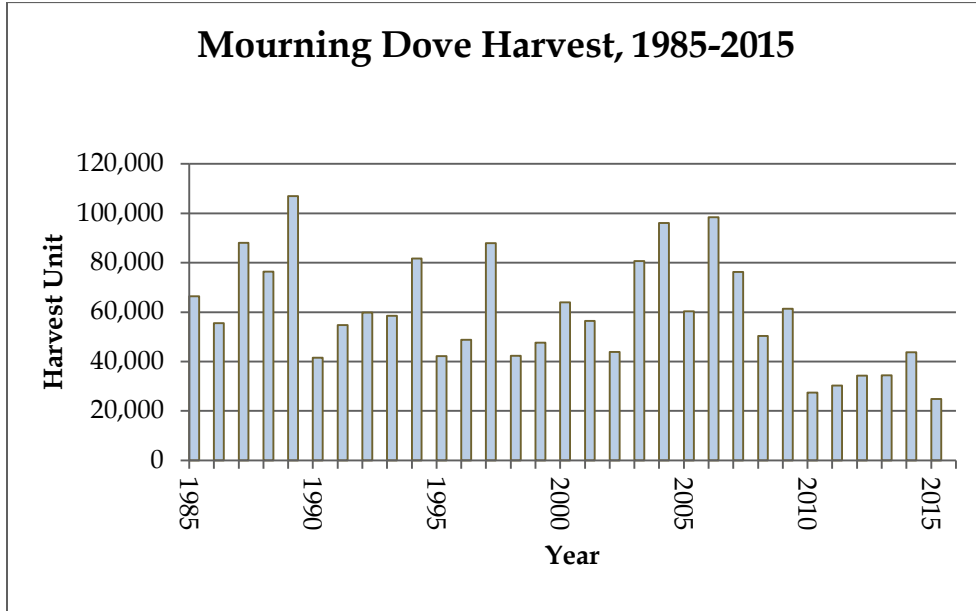


Chart 7-8: Duck and Goose Harvest, 1985 – 2015.

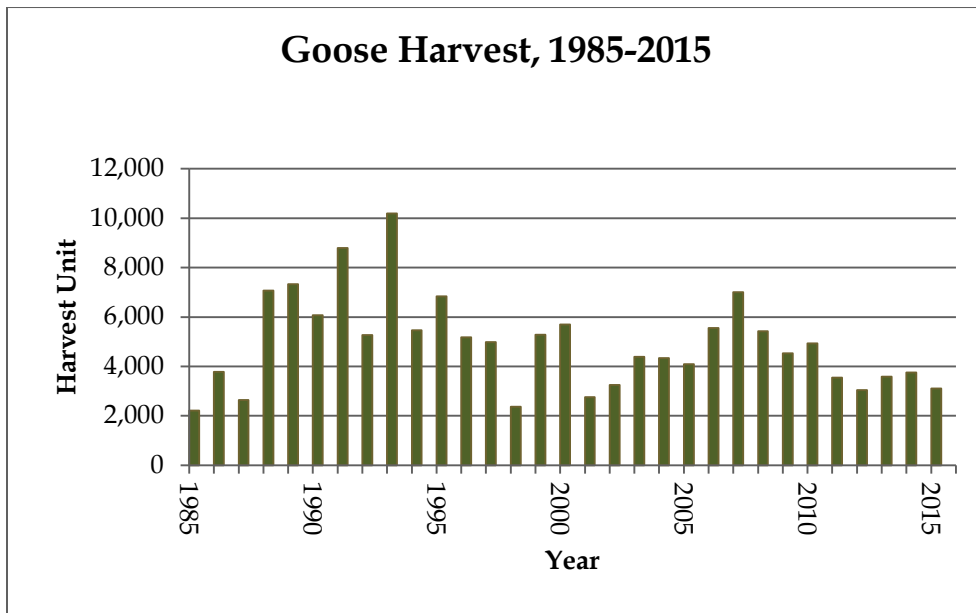
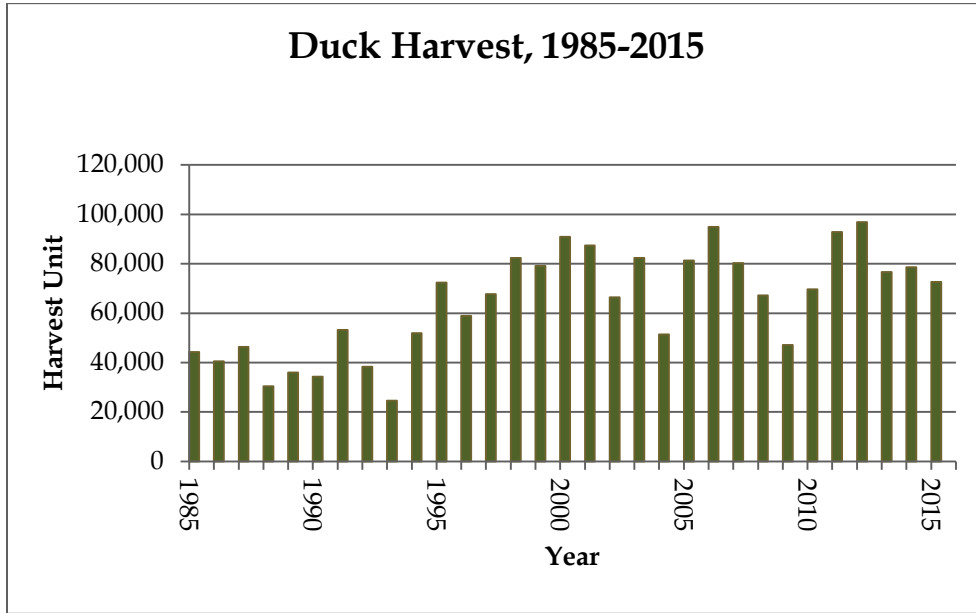


Chart 9-10: Bobwhite Quail, 1992 - 2015, and Ring-necked Pheasant Harvest, 1985 – 2015.

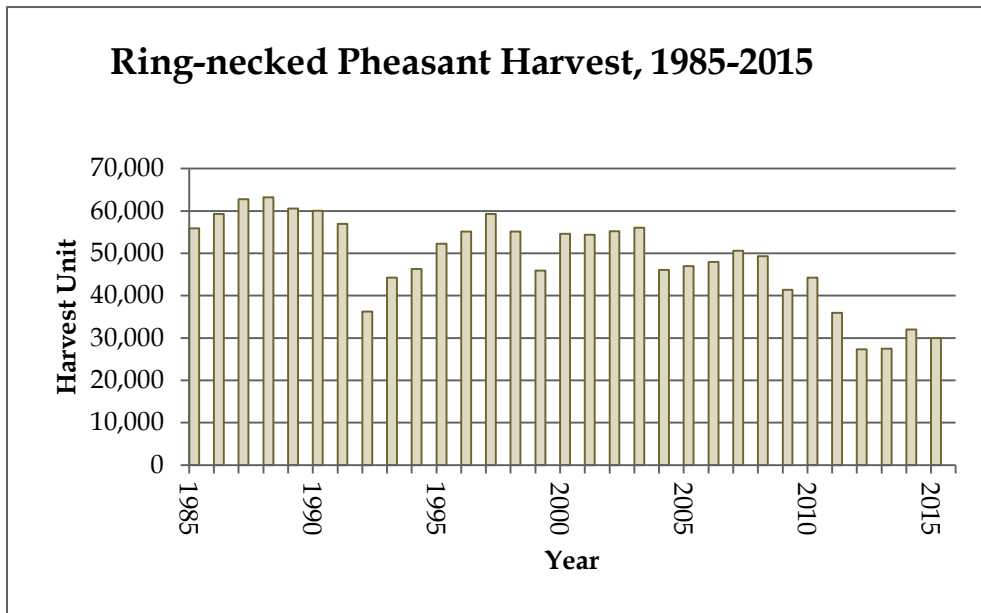
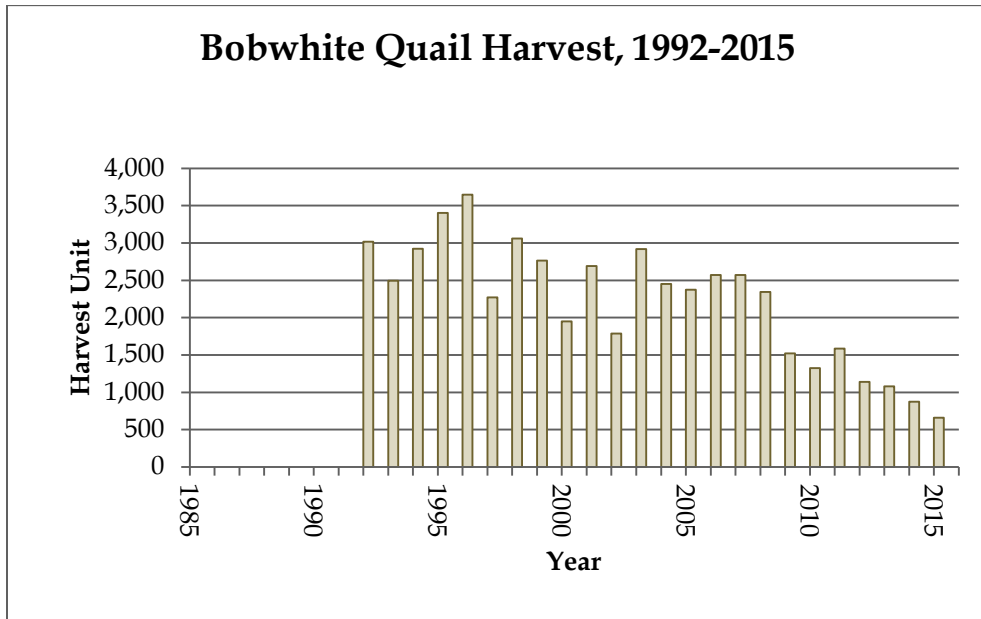


Chart 11-12: Squirrel and Cottontail Rabbit Harvest, 1985 – 2015.

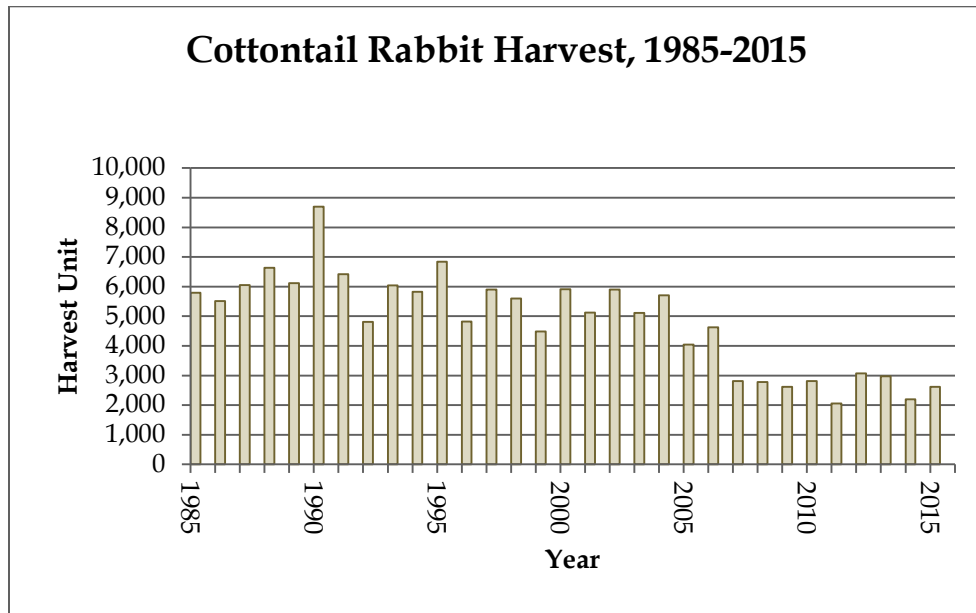
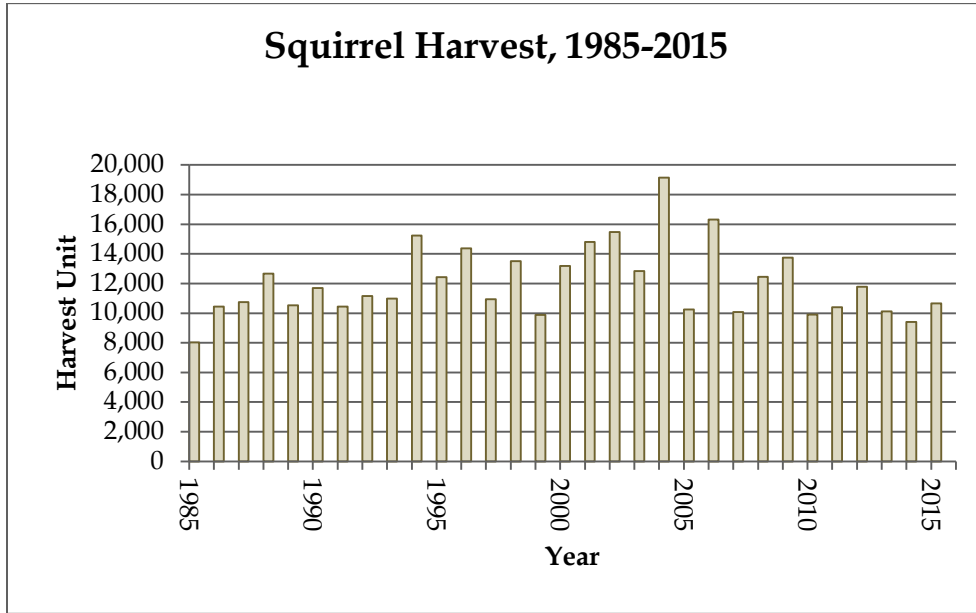


Chart 13-14: Raccoon and Coyote Harvest, 1985 – 2015.

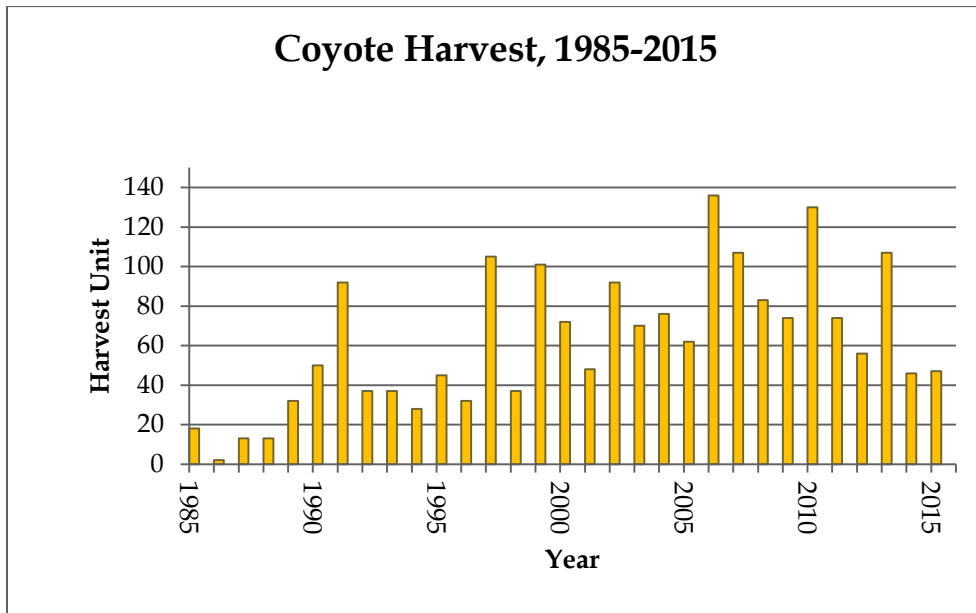
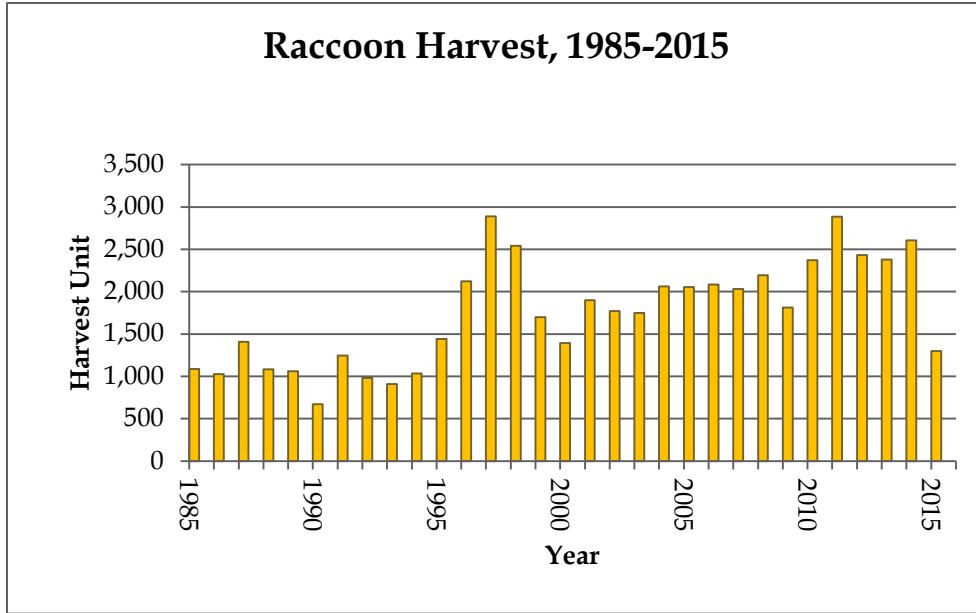


Chart 15: Woodcock Harvest, 1985 – 2015.

