



Illinois Public Hunting Areas Report: 2019-2020 Wildlife Harvest



Division of Wildlife Resources, Illinois Department of Natural Resources

The *Illinois Public Hunting Areas Report* is developed each year to provide information on public hunting/trapping effort and wildlife harvest. This report provides both hunting and trapping information on Illinois Department of Natural Resources (IDNR) owned, leased or managed public hunting sites.

Tables 1-3 provides hunter effort and harvest data for the 2019-2020 hunting seasons. The charts provide data from 1990 to present. Readers should be aware that data collection varies by site and year.

Federal Aid in Wildlife Restoration

The Federal Aid in Wildlife Restoration Program (resulting from the Pittman-Robertson Act of 1937 – a cost share program administered by the U.S. Fish & Wildlife Service) has either funded or is currently funding wildlife habitat developments or has acquired land on 117 of the 183 public hunting and trapping areas. Pittman-Robertson (P-R) funding provides wildlife habitat development, maintenance activity, research projects and land acquisition for wildlife management purposes in

Illinois. P-R funds also provide funding for Illinois hunter safety course administration and materials. The purpose of the P-R Act is to strengthen the ability of the States to preserve, protect and enhance wild animal and bird resources. Benefits include providing increased public enjoyment of these resources.

Equal Opportunity

Equal opportunity to participate in programs of the Illinois Department of Natural Resources (IDNR) and those funded by the U.S Fish and Wildlife Service and other agencies is available to all individuals regardless of race, sex, national origin, disability, age, religion or other non-merit factors. If you believe you have been discriminated against, contact the funding source's civil rights office and/or the Equal Employment Opportunity Officer, IDNR, One Natural Resources Way, Springfield, IL 62702-1271, 217/782-2662; TTY 217/782-9175.

ILLINOIS



**WILDLIFE &
FISH FUND**

Table 1. Wildlife harvested and hunter effort on public hunting areas, 2019-2020 season.

Site	Classification	Site Acreage		Hunter Trips			Wildlife Harvested										
		Total Hunted Acres	Total Acres	Total Hunter Trips	Falconry Trips	Dove Hunter Trips	Dove	Squirrel	Rabbit	Pheasant	Quail	Spring Turkey	Fall Archery Turkey	Fall Shotgun Turkey	Deer - Firearm	Deer - Archery	
Adeline Jay Geo - Karis Illinois Beach	SP	635	882	300	0	0	0	0	0	0	0	0	0	0	0	0	11
Alvah Borah	SHA	87	88	25	0	0	0	0	0	0	0	0	0	0	0	1	2
Anderson Lake	SFWA	2000	2248	877	0	0	0	0	0	0	0	0	0	0	0	0	3
Apple River Canyon	SP	960	1484	589	0	0	0	11	7	0	0	3	0	0	9	18	
Argyle Lake	SP	950	1722	268	0	0	0	5	3	0	0	1	0	0	7	19	
Banner Marsh	SFWA	3000	4432	2443	0	85	32	0	44	0	0	0	0	0	0	0	
Beall Woods	SP	516	630	118	0	0	0	0	0	0	0	0	0	0	0	11	
Beaver Dam	SP	450	740	195	0	0	0	1	0	0	0	1	0	0	0	4	
Big Bend	SFWA	2338	2376	1581	0	238	330	70	16	15	0	0	1	0	0	20	
Big River	SFWA	2970	2997	688	0	65	135	12	0	0	0	12	0	0	24	20	
Birkbeck	SHA	77	80	43	0	0	0	0	0	27	0	0	0	0	0	0	
Black Crown Marsh	SNA	136	508	14	0	0	0	0	0	0	0	0	0	0	0	0	
Bohm Woods	NP	90	90	69	0	0	0	0	0	0	0	0	0	0	0	2	
Bradford	SHA	100	103.5	36	0	0	0	0	0	3	0	0	0	0	0	3	
Buffalo Prairie	SHA	299	300	20	0	0	0	0	0	1	0	0	0	0	0	0	
Buffalo Rock	SP	150	298	226	0	0	0	0	0	0	0	0	0	0	0	17	
Burning Star No. 5	SHA	4508	4508	930	0	20	18	49	0	0	0	5	0	0	21	58	
Butterfield Trail	SRA	135	142	147	0	0	0	53	0	0	0	2	0	0	0	5	
Cache River	SNA	15069	17783	3178	0	11	85	284	114	0	7	8	1	0	59	77	
Campbell Pond	SHA	520	520	132	0	1	0	64	0	0	0	0	0	0	5	2	
Cape Bend	SFWA	1380	1380	0	0	0	0	0	0	0	0	0	0	0	3	1	
Carlyle Lake	SFWA	9868	9914	4829	0	15	100	29	2	0	2	3	0	0	10	17	
Castle Rock	SP	1620	2000	418	0	0	0	0	0	0	0	3	1	0	18	19	
Cedar Glen	SNA	1150	1202	79	0	0	0	0	0	0	0	0	0	0	8	10	
Cedar/Draper Bluffs	SP	1275	1275	291	0	0	0	15	0	0	0	3	0	0	6	4	
Chain O' Lakes	SP	2578	5929	1100	5	50	80	0	0	0	0	0	0	0	7	24	
Chatsworth	SHA	160	160	46	0	0	0	0	0	13	0	0	0	0	0	0	
Chauncey Marsh	SNA	519	609	0	0	0	0	51	0	0	0	0	0	0	4	4	
Clear Lake	SFWA	760	1460	116	0	0	0	0	0	0	0	0	0	0	0	0	
Clifton	SHA	80	81	17	0	0	0	0	0	5	0	0	0	0	0	0	
Clinton Lake	SRA	3693	9300	4422	0	114	44	329	240	26	0	9	0	0	43	176	
Coffeen Lake	SFWA	3055	3720	1031	0	68	383	67	7	0	5	11	0	0	6	35	
Copperhead Hollow	SWA	1344	1344	443	0	0	0	87	5	0	0	7	0	0	5	12	
Crawford County	SFWA	1100	1122	682	0	2	0	199	13	0	0	5	0	0	32	22	
Cretaceous Hills	SNA	238	511	52	0	0	0	0	0	0	0	0	0	0	2	0	
Cypress Pond	SNA	1047	1047	231	0	0	0	0	20	0	0	15	0	0	13	6	
Deer Pond	SNA	190	251	56	0	0	0	0	0	0	0	0	0	0	2	4	
Des Plaines	SFWA	3500	5012	5816	0	122	186	0	6	0	3	0	0	0	14	25	
Des Plaines Game Propagation Center	GPC	134	240	558	0	0	0	0	0	0	0	0	0	0	0	8	
Devil's Island	SFWA	2741	2741	0	0	0	0	0	0	0	0	0	0	0	9	1	
Dixon Springs	SP	265	770	50	0	0	0	0	0	0	0	1	0	0	3	2	
Dog Island	SFWA	221	221	194	0	0	0	53	0	0	0	1	0	1	6	2	
Donnelley	SFWA	676	780	382	0	0	0	0	0	0	0	0	0	0	0	0	
Double "T"	SFWA	377	1957	802	0	194	105	0	0	0	0	0	0	0	0	0	
Dublin Highlands	SHA	122	122	54	0	0	0	0	0	2	0	0	0	0	0	0	
Eagle Creek	SRA	520	1315	0	0	0	0	3	0	0	0	1	0	0	0	28	
Edward R. Madigan	SFWA	300	750	207	0	181	1,512	0	15	0	0	0	0	0	0	0	
Eldon Hazlet	SRA	1699	3750	278	0	19	47	26	3	0	0	2	0	0	0	32	
Embarras River Bottom	SNA	535	2200	83	0	0	0	0	0	0	0	0	0	0	7	10	
Ferne Clyffe	SP	450	2430	223	0	0	0	7	10	0	0	0	0	0	19	12	
Finfrock	SHA	365	377	87	0	0	0	0	0	54	0	0	0	0	0	1	
Flag Pond	SNA	254	254	120	0	0	0	12	0	0	0	1	0	0	5	12	
Fort de Chartres	SM	800	1100	0	0	0	0	0	0	0	0	0	0	0	0	0	

Table 1. Wildlife harvested and hunter effort on public hunting areas, 2019-2020 season.

Site	Classification	Site Acreage		Hunter Trips			Wildlife Harvested									
		Total Hunted Acres	Total Acres	Total Hunter Trips	Falconry Trips	Dove Hunter Trips	Dove	Squirrel	Rabbit	Pheasant	Quail	Spring Turkey	Fall Archery Turkey	Fall Shotgun Turkey	Deer - Firearm	Deer - Archery
Fort Kaskaskia	SM	140	275	110	0	0	0	0	0	0	0	0	0	0	0	0
Fort Massac	SP	984	1450	458	0	0	0	27	0	0	0	0	0	0	5	23
Fox Ridge	SP	1072	1516	641	0	7	0	28	10	0	0	7	0	0	28	8
Frank Holten	SP	300	1080	158	0	0	0	0	0	0	0	0	0	0	0	5
Franklin Creek	SNA	365	638	458	0	0	0	0	2	0	0	0	0	0	6	12
Freeman Mine	SHA	24	179	24	0	0	0	0	5	3	2	0	0	0	0	0
French Bluff	SNA	342	344	232	0	0	0	35	0	0	0	3	0	0	1	3
George S. Park Memorial Woods	SNA	80	80	50	0	0	0	0	0	0	0	0	0	0	0	0
Giant City	SP	2255	4052	795	0	0	0	83	31	0	0	4	0	0	54	38
Gifford	NP	100	100	30	0	0	0	0	3	19	0	0	0	0	0	0
Goode's Woods	SHA	40	40	6	0	0	0	0	0	0	0	0	0	0	0	1
Green River	SWA	2515	2565	3176	0	277	191	94	50	92	0	11	0	0	34	22
Hallsville	SHA	83	83	50	0	0	0	0	1	31	0	0	0	0	0	0
Hamilton County	SFWA	1530	1674	757	0	1	0	16	43	0	13	14	0	0	38	45
Hanover Bluff	SNA	323	349	220	0	0	0	33	3	0	0	2	0	0	2	6
Harry "Babe" Woodyard	SNA	1150	1150	467	0	26	45	103	0	0	0	7	0	0	4	23
Heidecke Lake/Goose Lake Prairie	SFWA	1000	1094	1492	0	0	0	49	0	0	0	0	0	0	20	12
Henderson Creek	SFWA	800	2496	0	0	0	0	0	0	0	0	0	0	0	0	0
Hennepin Canal	ST	4854	5348	124	0	0	238	0	0	0	0	0	0	0	0	13
Henry Allan Gleason	SNA	120	120	4	0	0	0	0	0	0	0	0	0	0	0	0
Herschel Workman	SHA	135	135	36	0	0	0	0	0	11	0	0	0	0	0	0
Hidden Springs	SF	963	1121	1207	0	1	0	88	0	0	0	4	0	0	7	28
Hindsboro	SHA	88	90	38	0	0	0	0	0	1	4	0	0	0	0	0
Horseshoe Lake - Alexander	SFWA	4190	11692	1360	0	2	4	21	0	0	0	0	0	0	21	4
Horseshoe Lake - Madison	SP	2000	2960	4126	0	361	1,778	0	0	0	0	4	0	0	3	39
Horseshoe Lake - Madison Island Complex	SP	2330	2330	1117	0	1	1	10	1	0	2	0	0	0	0	21
Hurricane Creek (Paul C Burrus)	SHA	376	397	72	0	0	0	0	0	1	3	0	0	0	3	6
Illinois and Michigan Canal	ST	1000	1094	108	0	0	0	0	0	0	0	0	0	0	0	0
Ilo Dillon	SHA	75	79	53	0	0	0	0	1	3	0	0	0	0	0	2
Iris and Jack Witkowsky	SFWA	1095	1095	853	0	0	0	12	3	0	0	5	0	0	11	31
Iroquois County	SFWA	2401	2951	2301	0	169	466	58	0	0	0	1	0	0	11	30
James ""Pate"" Philip	SP	415	507	186	0	0	0	0	0	0	0	0	0	0	0	6
Jim Edgar Panther Creek	SFWA	16268	16449	10421	0	586	1,461	339	187	61	252	47	12	2	101	244
Johnson-Sauk Trail	SRA	862	1361	1556	0	100	37	17	0	0	0	3	1	0	0	40
Jubilee College	SP	2900	3222	325	0	37	61	17	1	0	0	6	1	0	25	49
Kankakee River	SP	2729	4000	2128	0	41	29	175	12	0	0	6	0	0	1	33
Kaskaskia River	SFWA	14000	16000	498	0	50	29	56	4	0	0	32	0	0	22	34
Kickapoo	SRA	2381	3981	0	0	6	7	111	3	0	0	5	1	1	8	41
Kidd Lake Marsh	SNA	465	8465	60	0	0	0	0	0	0	0	0	0	0	0	0
Kinkaid Lake	SFWA	3100	5850	791	0	17	28	164	3	0	1	19	0	0	84	44
Kishwaukee River	SNA	484	484	528	0	0	0	0	0	0	0	1	0	0	0	10
Lake DePue	SFWA	1700	2351	340	0	0	0	0	0	0	0	0	0	0	0	0
Lake Le-Aqua-Na	SRA	400	715	331	0	11	5	0	0	0	0	0	0	0	5	14
Larry D. Closson (Hickory Ridge)	SHA	130	130	0	0	0	0	0	0	13	0	0	0	0	0	0
Lincoln Trail	SP	875	1023	405	0	0	0	0	0	0	0	0	0	0	0	18
Little Rock Creek	SHA	148	150	20	0	0	0	0	0	8	0	0	0	0	0	3
Loda	SHA	159	160	28	0	0	0	0	3	7	0	0	0	0	0	0
Lowden Memorial	SP	80	219	80	0	0	0	0	0	0	0	0	0	0	0	4
Lowden-Miller	SF	2225	2573	418	0	0	0	0	0	0	0	10	1	0	24	25
Mackinaw River	SFWA	1400	1415	1135	0	157	149	112	1	14	0	1	0	0	12	48
Manito	SHA	70	78	26	0	0	0	0	2	0	7	0	0	0	0	0
Marseilles	SFWA	2239	2515	2398	0	24	1	253	24	0	0	7	2	0	59	38
Marshall	SFWA	4876	6539	1616	0	1	0	165	5	0	0	0	0	0	10	16
Matthiessen	SP	1500	1935	986	0	188	144	142	0	0	0	1	0	0	10	21

Table 1. Wildlife harvested and hunter effort on public hunting areas, 2019-2020 season.

Site	Classification	Site Acreage		Hunter Trips			Wildlife Harvested									
		Total Hunted Acres	Total Acres	Total Hunter Trips	Falconry Trips	Dove Hunter Trips	Dove	Squirrel	Rabbit	Pheasant	Quail	Spring Turkey	Fall Archery Turkey	Fall Shotgun Turkey	Deer - Firearm	Deer - Archery
Mautino	SFWA	891	911	241	0	0	117	0	0	0	0	1	0	0	0	14
Maxine Loy	SHA	213	215	34	0	0	0	0	0	0	0	0	0	0	0	1
Maytown	SHA	160	160	73	0	0	0	0	3	1	0	0	0	0	0	3
Mazonia-Braidwood	SFWA	5450	5490	3090	0	0	0	0	5	1	1	0	0	0	0	13
Meeker	SHA	72	72	60	0	0	0	0	0	0	0	1	0	0	2	2
Meredosia Lake	SFWA	690	1500													
Mermet	SFWA	2000	2625	1940	0	0	0	85	0	0	0	3	0	0	1	11
Middle Fork	SFWA	2628	2813	1202	0	95	70	153	30	1	2	3	0	0	0	44
Milk's Grove	SHA	77	78	47	0	0	0	0	0	15	0	0	0	0	0	0
Miller-Anderson Woods	SNA	522	522	365	0	0	0	0	0	0	0	0	0	0	0	14
Mississippi Palisades	SP	1500	2550	955	0	0	0	0	0	0	0	12	1	0	8	34
Mississippi River Area (MRA)	MRA	14985	14985	6218	0	0	0	0	0	0	0	1	1	0	25	26
Mississippi River Pool 13		10482	10482	0	0	0	0	0	0	0	0	2	0	1	3	7
Mississippi River Pool 14	SFWA	1472	1472	0	0	0	0	0	0	0	0	0	0	0	5	2
Mississippi River Pool 16	SFWA	4492	4492	0	0	0	0	0	0	0	0	0	0	0	5	36
Mississippi River Pool 17	SFWA	2883	2883	0	0	0	0	0	0	0	0	2	0	0	5	6
Mississippi River Pool 21	SFWA	8536	8536	0	0	0	0	0	0	0	0	1	0	0	15	12
Mississippi River Pool 22	SFWA	6861	6861	0	0	0	0	0	0	0	0	2	0	0	3	2
Mississippi River Pool 24	SFWA	0	0	0	0	0	0	0	0	0	0	2	0	0	3	4
Mitchell's Grove	SNA	170	185	116	0	0	0	0	0	0	0	0	0	0	0	4
Momence Wetlands	SNA	460	896	0	0	0	0	211	0	0	0	0	0	0	1	19
Moraine Hills/Volo Bog	SP	2385	2560	304	0	0	0	0	0	0	0	0	0	0	8	3
Moraine View	SRA	1191	1687	1225	0	144	120	35	53	100	0	9	0	0	0	41
Morrison-Rockwood	SP	1108	1152	659	0	139	381	138	0	0	0	0	0	0	21	5
Mt. Vernon Game Propagation Center	GPC	600	700	376	0	24	37	13	11	0	0	5	0	0	0	19
Nachusa	SNA	72	72	8	0	0	0	0	1	1	0	0	0	0	0	0
Nauvoo (Max Row Unit)	SP	40	40													
Newton Lake	SFWA	2545	2550	1345	0	0	0	17	96	0	7	0	3	0	19	84
Oakford	SHA	115	115	5	0	0	0	0	0	0	0	0	0	0	0	5
Peabody River King	SFWA	1500	2000	1263	0	264	752	39	37	0	11	0	0	0	12	21
Pekin Lake	SFWA	1200	1488	86	0	0	0	0	0	0	0	0	0	0	0	8
Perdueville	SHA	120	122	36	0	0	0	0	1	36	0	0	0	0	0	0
Pere Marquette	SP	5000	8050	1061	0	0	0	56	0	0	0	12	0	0	8	26
Powerton Lake	SNA	855	1400	330	0	0	0	0	0	0	0	0	0	0	0	0
Prairie Ridge-Jasper	SP	2614	2694	60	0	0	0	0	0	0	0	0	0	0	9	3
Pyramid	SP	18588	19416	4324	0	148	550	235	124	0	470	12	1	0	44	169
Rall Woods	SNA	283	283	282	0	0	0	41	0	0	0	1	0	0	2	14
Ramsey Lake	SRA	1610	1961	343	0	144	695	68	9	0	3	5	0	0	0	25
Randolph County	SRA	820	1031	702	0	94	319	136	32	0	0	4	1	0	0	52
Rauchfuss Hill	SRA	150	150	39												
Ray Norbut	SFWA	1290	1298	455	0	94	560	51	0	0	0	4	0	0	8	34
Ray Norbut (Dutch Creek Unit)	SFWA	410	410	194	0	0	0	23	0	0	0	3	0	0	3	4
Red Hills	SP	736	959	416	0	0	0	25	25	0	0	0	0	0	0	30
Redwing Slough/Deer Lake	SNA	200	711	205	0	0	0	0	0	0	0	0	0	0	0	0
Rend Lake	SFWA	7690	12690	5768	0	0	0	0	0	0	0	56	0	0	180	309
Revis Hill Prairie	NP	420	420	101	0	0	0	0	0	0	0	0	0	0	2	9
Rice Lake	SFWA	1490	6811	3126	0	0	0	0	0	0	0	0	0	0	0	6
Rock Cut	SP	2570	3092	140	0	0	0	0	0	0	0	0	0	0	18	0
Rockton Bog	SNA	103	103													
Sahara Woods	SFWA	3800	4100	384	0	0	0	1	20	0	2	2	0	0	1	30
Saline County	SFWA	1000	1270	472	0	0	0	125	3	0	0	5	0	0	14	18
Sam Dale Lake	SFWA	950	1302	480	0	1	0	22	0	0	4	5	0	0	0	46
Sam Parr	SFWA	840	1180	709	0	80	121	109	25	0	0	0	1	0	0	35
Sand Prairie	SHA	316	316	46	0	0	0	0	7	22	0	0	0	0	0	0

Table 1. Wildlife harvested and hunter effort on public hunting areas, 2019-2020 season.

Site	Classification	Site Acreage		Hunter Trips			Wildlife Harvested									
		Total Hunted Acres	Total Acres	Total Hunter Trips	Falconry Trips	Dove Hunter Trips	Dove	Squirrel	Rabbit	Pheasant	Quail	Spring Turkey	Fall Archery Turkey	Fall Shotgun Turkey	Deer - Firearm	Deer - Archery
Sand Ridge	SF	6500	7113	2868	0	23	9	349	3	0	7	26	2	0	41	110
Sandy Ford	SNA	203	203	214	0	0	0	113	0	0	0	0	0	1	5	
Sangamon River	SFWA	178	178	9	0	0	0	0	0	0	0	2	0	1	0	
Sanganois	SFWA	6860	9602	5488	0	0	0	14	1	0	0	3	0	7	24	
Sangchris Lake	SRA	2380	5280	2930	0	141	463	110	2	14	8	1	0	6	102	
Saybrook	SHA	646	646	107	0	0	0	0	1	67	0	0	0	0	0	
Shabbona Lake	SP	776	1550	1118	0	115	164	0	0	0	0	0	0	0	28	
Shelbyville	SFWA	6350	6450	3657	0	117	237	220	211	5	4	9	0	28	95	
Sibley	SHA	630	635	105	0	0	0	0	5	129	0	0	0	0	0	
Sielbeck Forest	SNA	385	385	83	0	83	0	0	0	0	0	2	0	5	3	
Siloam Spring - Buckhorn	SP	2272	2272	1168	0	95	260	32	0	0	0	15	0	5	36	
Siloam Springs	SP	3095	3323	1527	0	17	12	111	0	325	0	8	0	11	40	
Silver Springs	SFWA	900	1314	3337	0	0	507	77	2	0	0	0	0	0	12	
Skinner Farm	SHA	90	220	133	0	10	0	10	3	0	3	2	0	5	2	
Snakeden Hollow	SFWA	2497	2497	442	0	65	89	0	2	0	0	0	0	0	5	
Sparks Pond	SNA	400	400	16	0	0	0	0	9	0	4	0	0	0	0	
Spoon River	SF	1675	1680	884	0	0	0	88	4	0	0	16	1	3	8	29
Spring Lake	SFWA	1500	2031	2132	0	0	0	35	0	0	0	0	0	0	8	
Starved Rock	SP	2817	2817	1586	0	0	0	0	0	0	0	3	0	14	37	
Stephen A. Forbes	SRA	2580	3103	1067	0	2	16	53	5	0	0	5	1	0	65	
Steward	SHA	80	80	24	0	0	0	0	0	5	0	0	0	0	0	
Tapley Woods	SNA	259	259	226	0	0	0	56	0	0	0	1	0	2	3	
Ten Mile Creek	SFWA	4995	5846	1699	0	156	258	72	197	0	102	7	0	65	44	
Trail of Tears	SF	4784	5019	634	0	1	1	593	0	0	0	5	0	18	2	
Turkey Bluffs	SFWA	2250	2265	1044	0	0	0	303	6	0	0	19	4	32	35	
Union County	SFWA	2800	6202	1526	0	14	21	55	0	0	0	0	0	21	5	
Victoria	SHA	240	241	13	0	13	10	0	2	17	0	0	0	0	0	
Walnut Point	SP	335	338	309	0	0	0	91	0	0	0	0	0	0	12	
Ward's Grove	SNA	750	1440	195	0	0	0	0	0	0	0	0	0	6	2	
Washington County	SRA	750	1440	961	0	0	0	231	4	0	0	5	3	0	28	
Wayne Fitzgerald	SRA	1800	3010	0	0	0	0	0	0	0	0	10	0	30	32	
Weinberg-King	SP	760	760	420	0	48	59	14	2	0	0	2	0	14	14	
Weinberg-King (Cecil White Unit)	SP	30	30	16	0	0	0	0	0	0	0	0	0	1	1	
Weinberg-King (Scripps Unit)	SP	747	747	267	0	0	0	0	0	0	0	5	0	10	14	
Weinberg-King (Spunky Bottoms Unit)	SP	833	833	354	0	0	0	15	0	0	0	0	0	3	3	
Weldon Springs-Piatt County Unit	SFWA	770	790	618	0	0	0	12	33	5	0	4	0	4	31	
White Pines Forest	SP	300	385	48	0	0	0	0	0	0	0	0	0	3	1	
Whitefield	SHA	117	118	33	0	0	0	0	0	7	0	0	0	0	0	
Wildcat Hollow	SHA	675	680	319	0	2	2	13	5	0	0	1	0	8	7	
William W. Powers	SRA	419	650	90	0	0	0	0	0	0	0	0	0	0	0	
Willow Creek	SHA	209	209	78	0	0	0	0	0	0	0	0	0	0	3	
Wilmington Shrub Prairie	NP	300	305	111	0	0	0	0	0	0	0	4	0	1	3	
Winston Tunnel	SNA	207	207	124	0	0	0	3	1	0	0	2	0	3	3	
Wise Ridge	SNA	550	555													

Table 1. Wildlife harvested and hunter effort on public hunting areas, 2019-2020 season.

Site	Classification	Site Acreage		Hunter Trips			Wildlife Harvested									
		Total Hunted Acres	Total Acres	Total Hunter Trips	Falconry Trips	Dove Hunter Trips	Dove	Squirrel	Rabbit	Pheasant	Quail	Spring Turkey	Fall Archery Turkey	Fall Shotgun Turkey	Deer - Firearm	Deer - Archery
Wolf Creek	SP	500	2035	417	0	0	0	0	0	0	0	2	0	0	8	36
Woodford County	SFWA	1840	5426	1776	0	0	0	0	0	0	0	0	0	0	0	0
Zoeller	NC	160	160	142	0	0	0	0	0	0	0	0	0	0	0	28
		367491	477544	158945	5	5377	13,561	7,888	1,883	1,161	929	606	40	8	1,743	3,967
		Total Hunted Acres	Total Acres	Total Hunter Trips	Falconry Trips	Dove Hunter Trips	Dove	Squirrel	Rabbit	Pheasant	Quail	Spring Turkey	Fall Archery Turkey	Fall Shotgun Turkey	Deer - Firearm	Deer - Bow
Total Wildlife Harvested																

MRA - Mississippi River Area includes: Batchtown, Calhoun Point, Glades-12 Mile Island, Godar-Diamond Hurricane Island, Red's Landing, RipRap Landing, Piasa Island, Fuller Lake and Stump Lake

*Horseshoe Lake - Madison Island Complex is made up of Chouteau, Gaberet and Mosenthein Islands

Cell is empty when no data was collected or reported

SP - State Park, SFWA - State Fish and Wildlife Area, SWA - State Wildlife Area, SNA - State Natural Area, SRA - State Recreation Area, SHA - State Habitat Area, SF - State Forest, ST - State Trail, SHS - State Historic Site, MRA - Mississippi River Area, NP - Nature Preserve, NC - Not Classified, GPC - Game Propagation Center

Table 2. Hunting effort and waterfowl harvested on public hunting areas, 2019-2020 season.

Site	Classification	Youth Season				Harvest per Trip	Teal Season			Harvest per Trip	60 Day Duck Season						Harvest per Trip	Post 60 Day Duck Season				Harvest per Trip	All Seasons Total Waterfowl Harvest															
		Hunter Trips	Harvest				Hunter Trips	Teal Harvest	Hunter Trips		Harvest					Hunter Trips		Harvest			Coots		Canada Geese	All Ducks	Snow Geese (White Front)	Snow Geese (Blue)												
			Mallards	Canada Geese	Coots	Other Ducks					Mallards	Canada Goose	Snow Geese (White Front)	Snow Geese (Blue)	Other Ducks	Coots																						
Anderson Lake	SFWA	18	2	0	0	16	1.0	1	3	3.0	823	289	11	0	4	782	17	1.3	0	0	0	0	0.0	17	11	1092	0	4										
Banner Marsh	SFWA	48	0	2	3	0	0.1	0	0	0.0	1385	216	40	0	0	630	116	0.7	147	41	0	0	0.3	119	83	846	0	0										
Black Crown Marsh	SNA	2	0	0	0	0	0.0	0	0	0.0	14	2	3	0	0	2	0	0.5	0	0	0	0	0.0	0	3	4	0	0										
Cache River	SNA	0	0	0	0	0	0.0	2	0	0.0	830	0	0	0	0	564	0	0.7	0	0	0	0	0.0	0	0	564	0	0										
Campbell Pond	SHA	0	0	0	0	0	0.0	0	0	0.0	15	0	0	0	0	3	0	0.2	0	0	0	0	0.0	0	0	3	0	0										
Cape Bend	SFWA	3	0	0	0	0	0.0			0.0							0.0					0.0	0	0	0	0	0											
Carlyle Lake	SFWA	220	154	1	2	200	1.6	511	722	1.4	4231	2077	20	68	22	1688	35	0.9	0	0	0	0	0.0	37	21	4841	68	22										
Chain O' Lakes	SP	0	0	0	0	0	0.0	0	0	0.0	612	314	54	0	0	452	41	1.4	0	0	0	0	0.0	41	54	766	0	0										
Clear Lake	SHA	0	0	0	0	0	0.0	0	0	0.0	116	44	0	0	3	98	0	1.3	0	0	0	0	0.0	0	0	142	0	3										
Clinton Lake	SRA	8	2	0	0	5	0.1	51	37	0.1	1672	153	17	0	0	195	21	0.3	26	8	0	0	0.0	3	19	392	0	0										
Coffeen Lake	SFWA	8	0	0	0	5	0.6	0	0	0.0	78	10	2	0	0	35	0	0.6	0	0	0	0	0.0	0	25	105	5	0										
Copperhead Hollow	SWA	0	0	0	0	0	0.0	0	0	0.0	1	0	0	0	0	6	0	6.0	0	0	0	0	0.0	0	0	0	0	0										
Des Plaines	SFWA	0	0	0	0	0	0.0	0	0	0.0	271	113	41	0	0	115	17	1.1	16	13	0	0	0.8	17	54	228	0	0										
Dog Island	SFWA	0	0	0	0	0	0.0	29	7	0.2	95	15	4	0	0	13	0	0.3	0	0	0	0	0.0	0	4	35	0	0										
Donnelley	SFWA	0	0	0	0	0	0.0	0	0	0.0	382	38	10	0	0	190	0	0.6	0	0	0	0	0.0	0	10	228	0	0										
Double "T"	SFWA	0	0	0	0	0	0.0	0	0	0.0	272	60	28	39	6	22	0	0.6	336	80	171	18	0.8	0	108	82	57	177										
Eldon Hazlet	SP	0	0	0	0	0	0.0	0	0	0.0	0	0	0	0	0	0	0	0.0	0	0	0	0	0.0	0	0	0	0	0										
Embarras River Bottoms	SNA	0	0	0	0	0	0.0	0	0	0.0	0	0	0	0	0	0	0	0.0	0	0	0	0	0.0	0	0	0	0	0										
Fox Ridge	SP	0	0	0	0	0	0.0	0	0	0.0	7	0	0	0	0	0	0	0.0	0	0	0	0	0.0	0	0	0	0	0										
Freeman Mine	SHA	0	0	0	0	0	0.0	0	0	0.0	4	0	0	0	0	2	3	1.3	0	0	0	0	0.0	3	0	2	0	0										
Heidecke Lake	SFWA	0	0	0	0	0	0.0	0	0	0.0	680	294	3	0	0	501	37	1.2	3	0	0	0	0.0	37	3	795	0	0										
Henderson Creek	SFWA	0	0	0	0	0	0.0	8	8	1.0	248	83	1	0	0	112	2	0.8	7	0	0	0	0.0	2	1	203	0	0										
Horseshoe Lake-Alexander	SFWA	0	0	0	0	0	0.0	0	0	0.0	1230	713	2	0	0	1021	0	1.4	2	2	0	0	1.0	0	4	1734	0	0										
Horseshoe Lake - Madison	SP	67	7	0	2	79	1.3	410	306	0.7	2427	532	56	6	25	2067	101	1.1	244	51	2	4	0.2	103	107	2991	10	27										
Horseshoe Lake - Madison Island Complex	SP	0	0	0	0	0	0.0	0	0	0.0	45	0	3	0	0	45	0	1.1	0	0	0	0	0.0	0	3	45	0	0										
Jim Edgar Panther Creek	SFWA	0	0	0	0	0	0.0	0	0	0.0	2	0	1	0	0	1	0	1.0	0	0	0	0	0.0	0	1	1	0	0										

Table 2. Hunting effort and waterfowl harvested on public hunting areas, 2019-2020 season.

Site	Classification	Youth Season						Teal Season			60 Day Duck Season							Post 60 Day Duck Season				All Seasons Total Waterfowl Harvest						
		Hunter Trips	Harvest			Harvest per Trip	Hunter Trips	Teal Harvest	Harvest per Trip	Hunter Trips	Harvest					Harvest per Trip	Hunter Trips	Harvest			Coots	Canada Geese	All Ducks	Snow Geese (White Front)	Snow Geese (Blue)			
			Mallards	Canada Geese	Coots						Other Ducks	Mallards	Canada Goose	Snow Geese (White Front)	Snow Geese (Blue)			Other Ducks	Coots	Canada Geese						Snow Geese (Blue)	Snow Geese (White Front)	
Kankakee River	SP	0	0	0	0	0	0.0	0	0	0.0	178	47	17	0	0	37	0	0.6	5	0	0	0	0.0	0	17	84	0	0
Kaskaskia River	SFWA	0	0	0	0	0	0.0	35	64	1.8	1187	266	21	0	10	1223	0	1.3	0	0	0	0	0.0	0	21	1553	0	10
Kickapoo	SNA	0	0	0	0	0	0.0	0	0	0.0	2	0	5	0	0	0	0	2.5	4	8	0	0	2.0	0	13	0	0	0
Kidd Lake Marsh	SP	0	0	0	0	0	0.0	0	0	0.0	60	27	0	0	0	100	0	2.1	0	0	0	0	0.0	0	0	127	0	0
Kinkaid Lake	SFWA	0	0	0	0	0	0.0	0	0	0.0	108	11	7	0	0	25	0	0.4	0	0	0	0	0.0	0	7	36	0	0
Lake DePue	SFWA	0	0	0	0	0	0.0	0	0	0.0	340	76	33	0	0	113	0	0.7	0	0	0	0	0.0	0	33	189	0	0
Larry D. Closson	SHA	4	1	0	0	2	0.8	0	0	0.0	16	4	1	0	0	13	0	1.1	0	0	0	0	0.0	0	1	20	0	0
Marshall	SFWA	31	12	1	0	22	1.1	31	4	0.1	947	528	37	4	0	471	5	1.1	0	0	0	0	0.0	5	38	1037	4	0
Mazonia-Braidwood	SFWA	45	6	4	2	3	0.3	0	0	0.0	2335	2084	52	3	0	616	0	1.2	172	84	0	6	0.5	2	140	2709	9	0
Mermet	SFWA	0	0	0	0	0	0.0	0	0	0.0	1703	666	11	6	0	612	0	0.8	0	0	0	0	0.0	0	11	1278	6	0
Middle Fork	SFWA	0	0	0	0	0	0.0	0	0	0.0	0	0	0	0	0	0	0	0.0	0	0	0	0	0.0	0	0	0	0	0
Mississippi River Area (MRA)	MRA	0	0	0	0	0	0.0	0	0	0.0	6165	4042	206	0	0	4081	19	1.4	0	0	0	0	0.0	19	206	8123	0	0
Momence Wetlands	SNA	0	0	0	0	0	0.0	0	0	0.0	62	2	3	0	0	63	0	1.1	0	0	0	0	0.0	0	3	65	0	0
Newton Lake	SFWA	14	1	0	0	0	0.1	0	0	0.0	480	45	23	2	1	34	4	0.2	0	0	0	0	0.0	4	23	80	2	1
Pekin Lake	SFWA	0	0	0	0	0	0.0	0	0	0.0	42	24	2	0	0	29	0	1.3	0	0	0	0	0.0	0	2	53	0	0
Powerton Lake	SFWA	0	0	0	0	0	0.0	0	0	0.0	330	117	29	0	0	293	3	1.3	0	0	0	0	0.0	3	29	410	0	0
Pyramid	SP	1	0	0	0	2	2.0	20	8	0.4	685	55	7	7	11	123	0	0.3	3	0	0	0	0.0	0	7	188	7	11
Ray Norbut	SFWA	0	0	0	0	0	0.0	0	0	0.0	0	0	0	0	0	0	0	0.0	0	0	0	0	0.0	0	0	0	0	0
Redwing Slough / Deer Lake	SNA	0	0	0	0	0	0.0	0	0	0.0	205	52	63	0	0	46	0	0.8	0	0	0	0	0.0	0	63	98	0	0
Rend Lake	SFWA	181	67	0	0	238	1.7	0	0	0.0	5386	3108	65	159	21	2278	0	1.0	201	40	1	44	0.4	0	105	5691	203	22
Revis Hill Prairie	NP	0	0	0	0	0	0.0	0	0	0.0	0	0	0	0	0	0	0	0.0	0	0	0	0	0.0	0	0	0	0	0
Rice Lake	SFWA	67	41	1	0	50	1.4	195	155	0.8	2524	1725	40	0	0	1399	26	1.3	0	0	0	0	0.0	26	41	3370	0	0
Saline County	SFWA	0	0	0	0	0	0.0	0	0	0.0	7	0	0	0	0	0	0	0.0	0	0	0	0	0.0	0	0	0	0	0
Sanganois	SFWA	89	20	0	0	91	1.2	0	0	0.0	5116	2146	27	0	0	1158	17	0.7	0	0	0	0	0.0	17	27	3415	0	0
Sangchris Lake	SFWA	9	0	0	1	6	0.8	0	0	0.0	851	360	43	12	0	308	3	0.9	215	85	1	21	0.5	4	128	674	33	1

Table 2. Hunting effort and waterfowl harvested on public hunting areas, 2019-2020 season.

Site	Classification	Youth Season					Teal Season			60 Day Duck Season							Post 60 Day Duck Season				All Seasons Total Waterfowl Harvest																				
		Hunter Trips	Harvest			Harvest per Trip	Hunter Trips	Teal Harvest	Harvest per Trip	Hunter Trips	Harvest						Harvest per Trip	Hunter Trips	Harvest			Harvest per Trip	Coots	Canada Geese	All Ducks	Snow Geese (White Front)	Snow Geese (Blue)														
			Mallards	Canada Geese	Coots	Other Ducks					Mallards	Canada Goose	Snow Geese (White Front)	Snow Geese (Blue)	Other Ducks	Coots			Canada Geese	Snow Geese (Blue)	Snow Geese (White Front)																				
Shabbona Lake	SP	0	0	0	0	0	0.0	0	0	0.0	103	2	8	0	0	3	0	0.1	0	0	0	0	0.0	0	8	5	0	0	0	0	0	0	0	0	0	0					
Shelbyville	SFWA	32	4	0	1	34	1.2	198	227	1.1	989	87	7	0	0	168	10	0.3	25	1	0	0	0.0	11	8	520	0	0	0	0	0	0	0	0	0	0	0				
Snakeden Hollow	SFWA	0	0	0	0	0	0.0	3	2	0.7	146	0	44	0	0	5	0	0.3	110	26	0	5	0.3	0	70	7	5	0	0	0	0	0	0	0	0	0	0	0			
Spring Lake	SFWA	37	4	6	1	35	1.2	0	0	0.0	1487	857	30	3	2	960	0	1.2	126	107	0	8	0.9	1	143	1856	11	2	0	0	0	0	0	0	0	0	0	0			
Starved Rock	SP	9	2	3	0	0	0.6	0	0	0.0	436	157	45	0	0	0	0	0.5	19	1	0	0	0.1	0	49	159	0	0	0	0	0	0	0	0	0	0	0	0			
Stephen A. Forbes	SRA	0	0	0	0	0	0.0	0	0	0.0	75	27	19	0	0	16	0	0.8	0	0	0	0	0.0	0	19	43	0	0	0	0	0	0	0	0	0	0	0	0	0		
Ten Mile Creek	SFWA	26	59	0	0	0	2.3	4	9	2.3	216	51	7	4	0	82	2	0.7	15	6	0	0	0.4	2	13	201	4	0	0	0	0	0	0	0	0	0	0	0	0	0	
Union County	SFWA	26	0	0	0	0	0.0	1	1	1.0	1377	525	0	0	0	901	0	1.0	0	0	0	0.0	0	0	1427	0	0	0	0	0	0	0	0	0	0	0	0	0	0	0	
Weinberg-King (Spunky Bottoms Unit)	SP	8	2	0	0	0	0.3	1	1	1.0	243	56	2	0	0	34	9	0.4	0	0	0	0	0.0	9	2	93	0	0	0	0	0	0	0	0	0	0	0	0	0	0	
William W. Powers	SRA	1	0	1	0	0	1.0	0	0	0.0	89	30	31	0	0	57	5	1.4	7	15	0	0	2.1	5	47	87	0	0	0	0	0	0	0	0	0	0	0	0	0	0	
Woodford	SFWA	33	28	13	0	56	2.9	11	8	0.7	1706	2084	46	1	0	1311	17	2.0	2	0	0	0	0.0	17	59	3487	1	0	0	0	0	0	0	0	0	0	0	0	0	0	0
		Hunter Trips	Harvest			Harvest per Trip	Teal Season Totals			60 Day Duck Season Totals							Post 60 Day Duck Season Totals				All Seasons - Waterfowl Harvest Totals																				

MRA - Mississippi River Area includes: Batchtown, Calhoun Point, Glades-12 Mile Island, Godar-Diamond Hurricane Island, Red's Landing, RipRap Landing, Piasa Island, Fuller Lake and Stump Lake

*Horseshoe Lake - Madison Island Complex is made up of Chouteau, Gaberet and Mosenthein Islands

Cell is empty when no data was collected or reported

SP - State Park, SFWA - State Fish and Wildlife Area, SNA - State Natural Area, SRA - State Recreation Area, SHA - State Habitat Area, SF - State Forest, ST - State Trail, SHS - State Historic Site, MRA - Mississippi River Area, NP - Nature Preserve, NC - Not Classified

Table 3. Other species harvested on public hunting areas, 2019-2020 season.

Site	Classification	State Wide Harvest Totals												
		Beaver	Coyote	Crow	Fox	Mink	Muskrat	Opossum	Raccoon	Otter	Skunk	Snipe	Woodchuck	Woodcock
Anderson Lake	SFWA	0	0	0	0	0	0	0	0	0	0	0	0	0
Apple River Canyon	SP	0	0	0	0	0	0	0	0	0	0	0	0	0
Argyle Lake	SP	0	0	0	0	0	0	0	4	0	0	0	0	0
Banner Marsh	SFWA	0	1	0	0	0	0	0	0	0	0	0	0	0
Beaver Dam	SP	0	0	0	0	0	18	0	16	1	0	0	0	0
Big Bend	SFWA	0	0	0	0	0	0	0	36	0	0	0	0	0
Cache River	SNA	0	2	0	0	0	0	0	34	0	0	0	1	0
Campbell Pond	SHA	0	0	0	0	0	0	0	0	0	0	0	0	0
Cape Bend	SFWA	0	0	0	0	0	0	0	0	0	0	0	0	0
Carlyle Lake	SFWA	3	1	18	0	0	0	0	6	0	0	0	0	0
Chauncey Marsh	SNA	0	0	0	0	0	0	0	0	0	0	0	0	0
Clinton Lake	SRA	7	1	0	0	0	0	0	89	0	0	0	0	0
Coffeen Lake	SFWA	0	0	0	0	0	0	0	0	0	0	0	0	0
Copperhead Hollow	SWA	0	0	0	0	0	0	0	0	0	0	0	0	0
Crawford County	SFWA	0	0	0	0	0	0	0	17	0	0	0	0	0
Cypress Pond	SNA	0	0	0	0	0	0	0	0	0	0	0	0	0
Des Plaines	SFWA	0	0	0	0	0	0	0	0	0	0	0	0	0
Center	GPC	0	0	0	0	0	0	6	38	0	0	0	0	0
Eagle Creek	SRA	0	0	0	0	0	0	0	15	0	0	0	0	0
Embarras River Bottom	SHA	0	0	0	0	0	0	0	0	0	0	0	0	0
Flag Pond	SNA	0	0	0	0	0	0	0	0	0	0	0	0	0
Fox Ridge	SP	0	0	0	0	0	0	0	0	0	0	0	0	0
Frank Holten	SP	1	0	0	0	0	0	1	2	0	0	0	0	0
Giant City	SP	2	0	0	0	0	0	1	6	0	1	0	0	0
Green River	SWA	0	0	0	0	0	0	1	2	0	0	0	0	0
Hamilton County	SFWA	0	1	1	0	0	0	0	22	0	0	0	0	0
Harry ""Babe"" Woodyard	SNA	0	0	0	0	0	0	0	4	0	0	0	0	0
Hennepin Canal	ST	36	0	0	0	4	27	1	51	7	0	0	0	0
Hidden Springs	SF	0	0	0	0	0	0	3	37	0	0	0	0	0
Horseshoe Lake - Alexander	SP	4	1	0	0	0	0	0	0	0	0	0	0	0
Horseshoe Lake - Madison	SP	0	1	91	0	0	0	0	0	0	0	0	0	0
Illinois and Michigan Canal	ST	37	0	0	0	1	37	8	39	0	0	0	0	0
Iroquois County	SFWA	0	1	0	0	0	0	0	0	0	0	0	0	8
Jim Edgar Panther Creek	SFWA	0	3	1	0	0	0	0	40	0	0	0	0	6
Jubilee College	SP	0	0	0	0	0	0	0	0	0	0	0	0	0
Kankakee River	SP	0	1	0	0	0	3	7	37	0	0	0	0	0
Kickapoo	SRA	0	4	0	0	0	0	0	1	0	0	0	0	0
Kinkaid Lake	SFWA	0	0	0	0	0	0	0	0	0	0	0	0	0
Kishwaukee River	SNA	0	0	0	0	0	15	6	15	0	3	0	0	0
Lincoln Trail	SP	0	0	0	0	0	0	0	0	0	0	0	0	0
Mackinaw River	SFWA	2	0	0	0	0	0	0	7	0	0	0	0	0
Marshall	SFWA	0	1	0	0	0	0	0	1	0	0	0	0	0
Mautino	SFWA	0	0	0	0	0	0	0	0	0	0	0	0	0
Mermet	SFWA	3	0	0	0	0	0	0	0	1	0	0	0	0
Middle Fork	SFWA	0	0	0	0	0	0	1	11	0	0	0	0	0
Mississippi River Area (MRA)	MRA	0	0	0	0	0	0	0	0	0	0	0	0	0
Moraine View	SRA	0	0	0	0	0	0	0	5	0	0	0	0	0
Pere Marquette	SP	0	0	0	0	2	7	44	16	0	0	0	0	0
Pyramid	SP	0	6	0	0	0	0	0	5	0	0	0	0	0
Rall Woods	SNA	0	0	0	0	0	0	0	6	0	0	0	0	0

Table 3. Other species harvested on public hunting areas, 2019-2020 season.

Site	Classification	State Wide Harvest Totals												
		Beaver	Coyote	Crow	Fox	Mink	Muskrat	Opossum	Raccoon	Otter	Skunk	Snipe	Woodchuck	Woodcock
Ramsey Lake	SRA	0	0	0	0	0	0	0	6	0	0	0	0	0
Randolph County	SRA	0	0	0	0	0	0	0	4	0	0	0	0	0
Ray Norbut	SFWA	2	0	0	0	0	0	0	0	0	0	0	0	0
Ray Norbut (Dutch Creek Unit)	SFWA	0	1	0	0	0	0	0	2	0	0	0	0	0
Rock Cut	SP	1	0	0	0	0	0	0	21	0	0	0	0	0
Sahara Woods	SFWA	2	0	5	0	0	0	0	5	0	0	0	0	0
Saline County	SFWA	0	0	8	0	0	0	0	0	0	0	0	0	0
Sam Dale Lake	SFWA	0	0	0	0	0	0	0	0	0	0	0	0	0
Sam Parr	SFWA	1	0	0	0	1	5	0	28	0	0	0	0	0
Sand Ridge	SF	0	0	0	0	0	0	0	8	0	0	0	0	5
Sangchris Lake	SRA	3	2	59	0	0	0	6	28	0	0	0	0	0
Shabbona Lake	SP	0	0	0	0	0	11	12	58	0	4	0	0	0
Shelbyville	SFWA	0	0	0	0	0	0	27	48	0	0	0	0	0
Siloam Spring - Buckhorn	SP	0	0	0	0	0	0	0	30	0	0	0	0	0
Siloam Springs	SP	0	0	0	0	0	0	0	3	0	0	0	0	0
Silver Springs	SFWA	0	0	0	0	0	0	0	0	0	0	0	0	0
Skinner Farm	SHA	0	0	0	0	0	0	0	0	0	0	0	0	0
Snakeden Hollow	SFWA	0	0	0	0	0	0	0	0	0	0	0	0	0
Spoon River	SF	0	0	4	0	0	0	0	27	0	0	0	0	0
Spring Lake	SFWA	16	0	0	0	1	77	0	12	5	0	0	0	0
Stephen A. Forbes	SRA	0	1	0	0	0	0	0	7	0	0	0	0	0
Ten Mile Creek	SFWA	4	1	2	0	0	7	0	99	2	0	0	0	0
Trail of Tears	SF	0	5	0	0	0	0	0	2	0	0	0	0	0
Turkey Bluffs	SFWA	0	0	0	0	0	0	0	8	0	0	0	0	0
Union County	SFWA	4	0	0	0	0	0	0	39	1	0	0	0	0
Walnut Point	SP	0	0	0	0	0	0	0	4	0	0	0	0	0
Washington County	SRA	0	0	0	0	0	0	4	31	0	2	0	0	0
Weinberg-King	SP	0	0	0	0	0	2	31	17	0	0	0	0	0
Weinberg-King (Scripps Unit)	SP	0	0	0	0	0	0	0	0	0	0	0	0	0
Weinberg-King (Spunky Bottoms Unit)	SP	0	0	0	0	0	0	0	4	0	0	0	0	0
Wildcat Hollow	SHA	0	0	0	0	0	0	0	0	0	0	0	0	0
Wolf Creek	SP	0	0	0	0	0	0	0	9	0	0	0	0	0
		128	34	189	0	9	209	159	1,062	17	10	0	1	19
		Beaver	Coyote	Crow	Fox	Mink	Muskrat	Opossum	Raccoon	Otter	Skunk	Snipe	Woodchuck	Woodcock
		State Wide Harvest Totals												

Table 4. Hunter effort and pheasant harvested on controlled hunting areas on Illinois public land, 2019-2020 season.

IDNR Controlled Permit Pheasant Hunting Areas

SITES	HUNTER TRIPS	PHEASANTS RELEASED	PHEASANTS HARVESTED	PERCENT HARVESTED	HUNTER SUCCESS RATIO
1 Clinton Lake SRA a/	11	39	13	33.33%	1.18
2 Des Plaines SFWA	4014	8262	4036	48.85%	1.01
3 Edward Madigan SFWA a/	6	28	12	42.86%	2.00
4 Eldon Hazlet SRA	2065	5313	3101	58.37%	1.50
5 Green River SWA	305	680	289	42.50%	0.95
6 Iroquois County SFWA	975	2004	1402	69.96%	1.44
7 Jim Edgar Panther Creek SFWA	2408	4890	2944	60.20%	1.22
8 Johnson-Sauk Trail SRA	864	1962	850	43.32%	0.98
9 Kankakee River SP	893	1946	534	27.44%	0.60
10 Mackinaw River SFWA a/	17	80	31	38.75%	1.82
11 Moraine View SRA	1068	3179	1433	45.08%	1.34
12 Pere Marquette SP a/	20	112	40	35.71%	2.00
13 Sand Ridge SF	249	657	238	36.23%	0.96
14 Sangchris Lake SRA a/	6	24	6	25.00%	1.00
15 Wayne Fitzgerald SRA	2274	5244	3354	63.96%	1.47
TOTAL	15175	34420	18283	53.12%	1.20

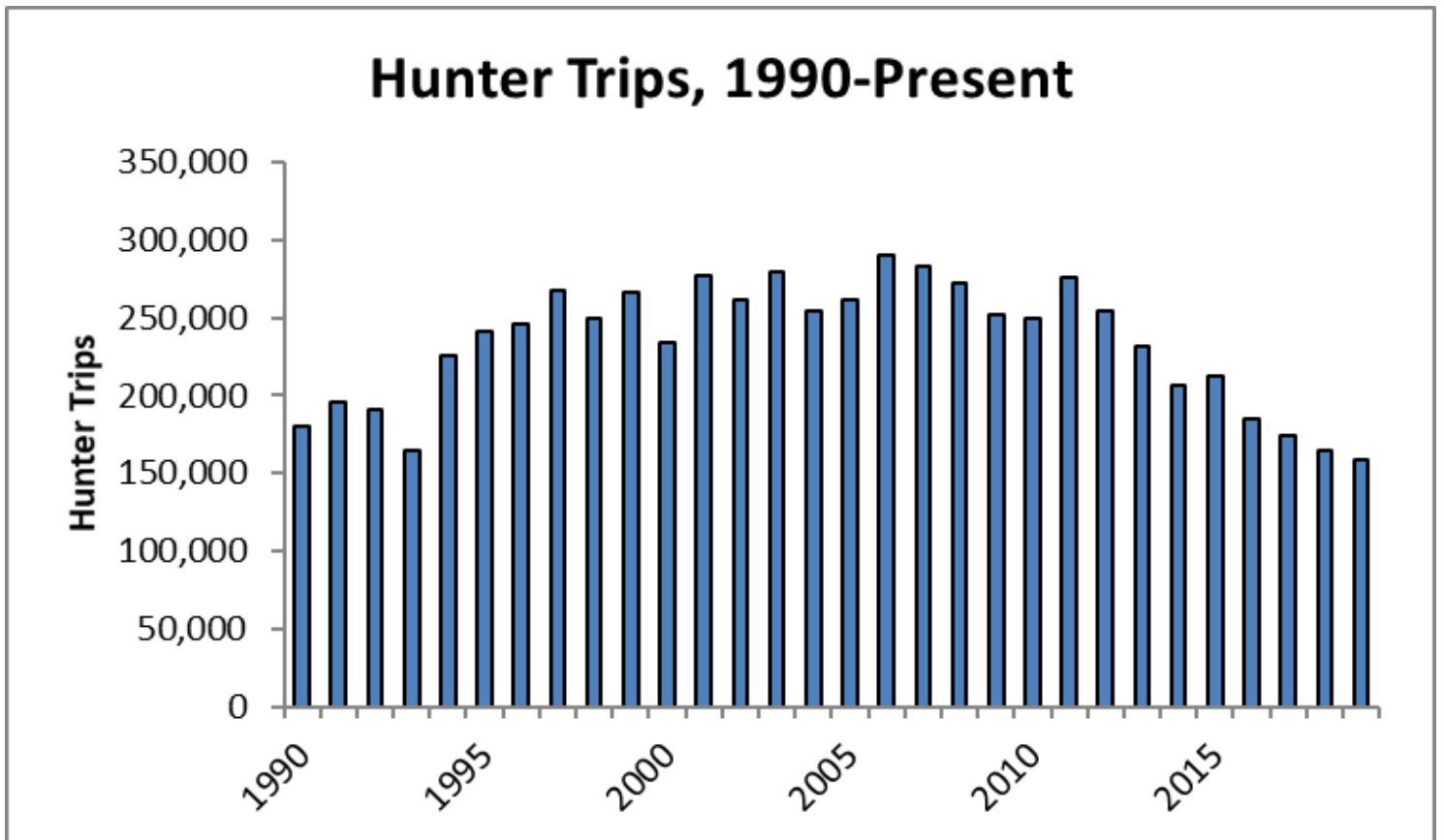
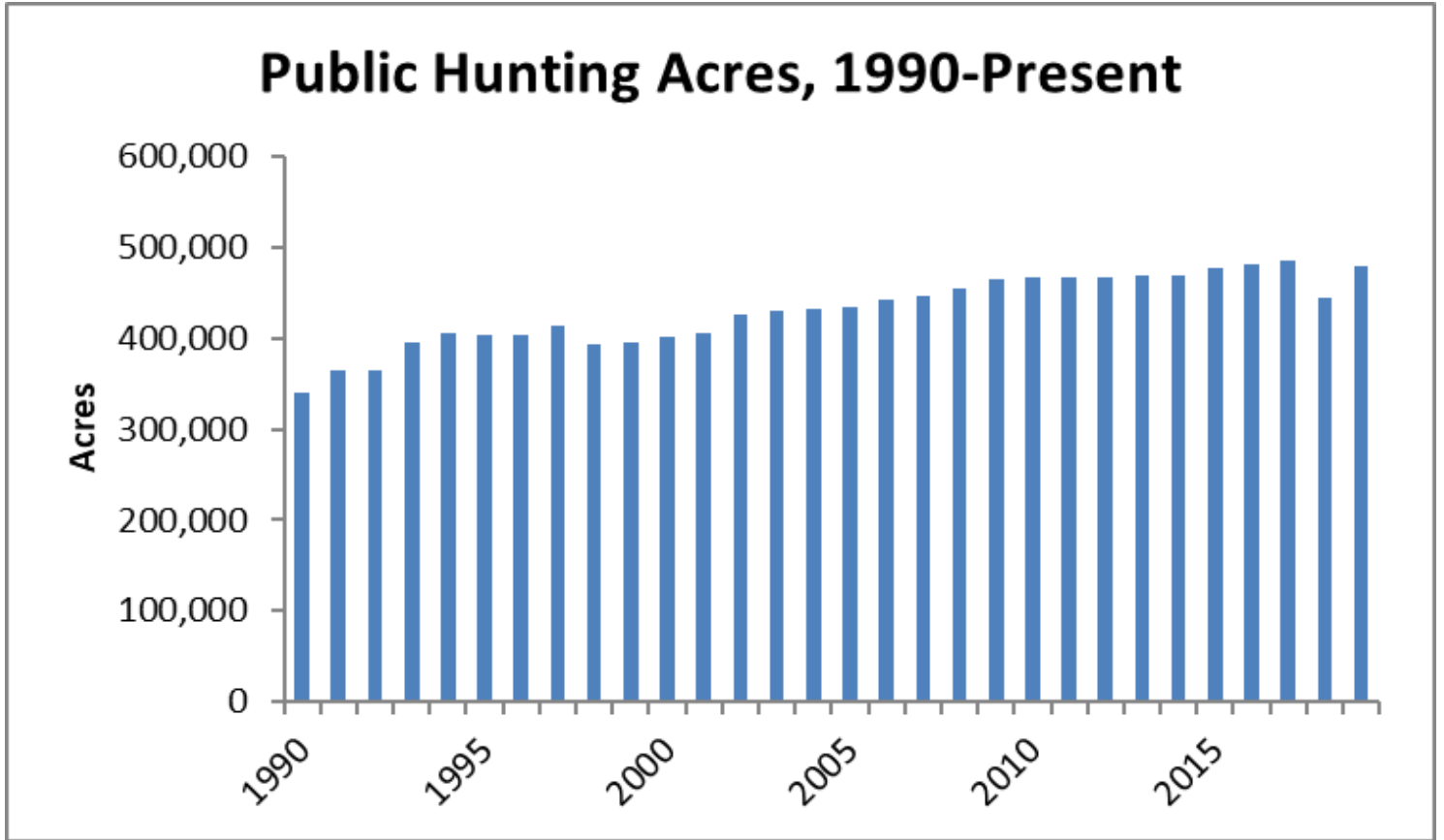
a/ Illinois Youth Pheasant Hunt Only

b/ Event Canceled

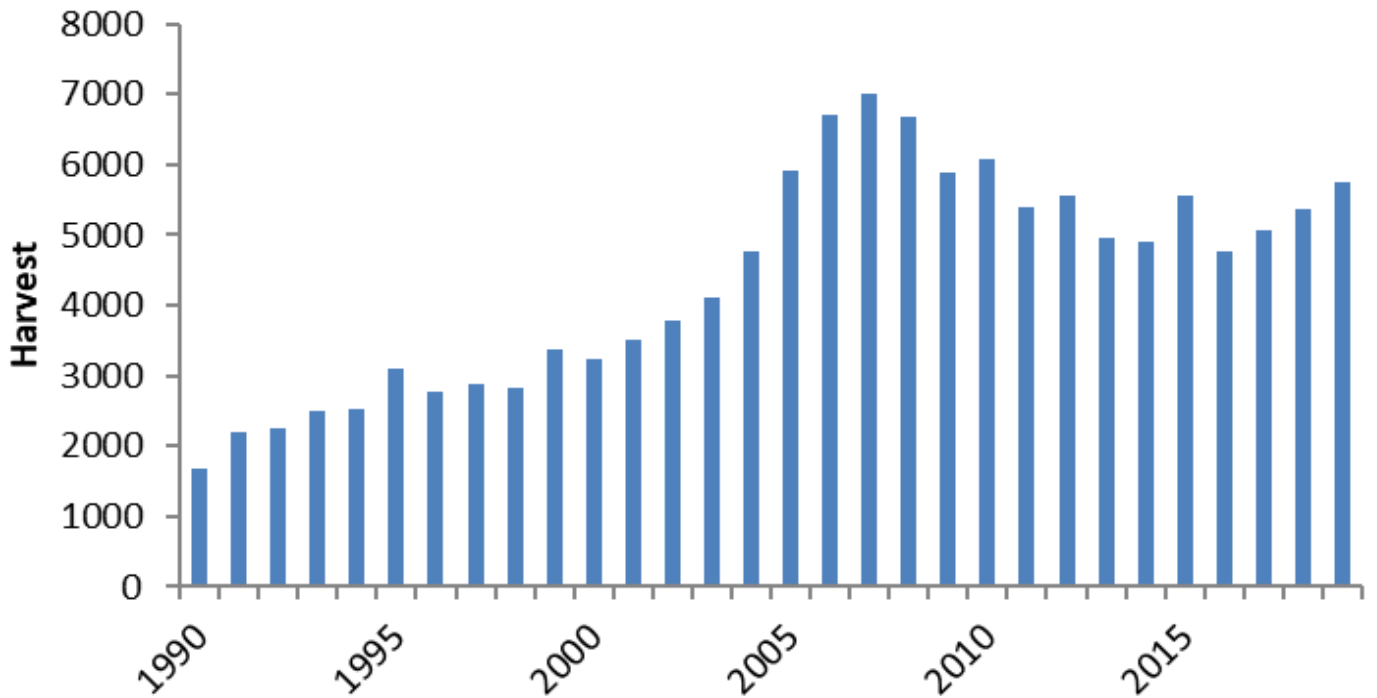
Public/Private Partnership Pheasant Hunting Areas

SITES	HUNTER TRIPS	PHEASANTS RELEASED	PHEASANTS HARVESTED	PERCENT HARVESTED	HUNTER SUCCESS RATIO
1 Chain O' Lakes SP	1202	2226	934		
2 Horseshoe Lake-Madison SP	3	48	2	4.17%	0.67
4 Silver Springs SFWA	2181	4599	2447	53.21%	1.12
TOTAL	3386	6873	3383	49.22%	1.00

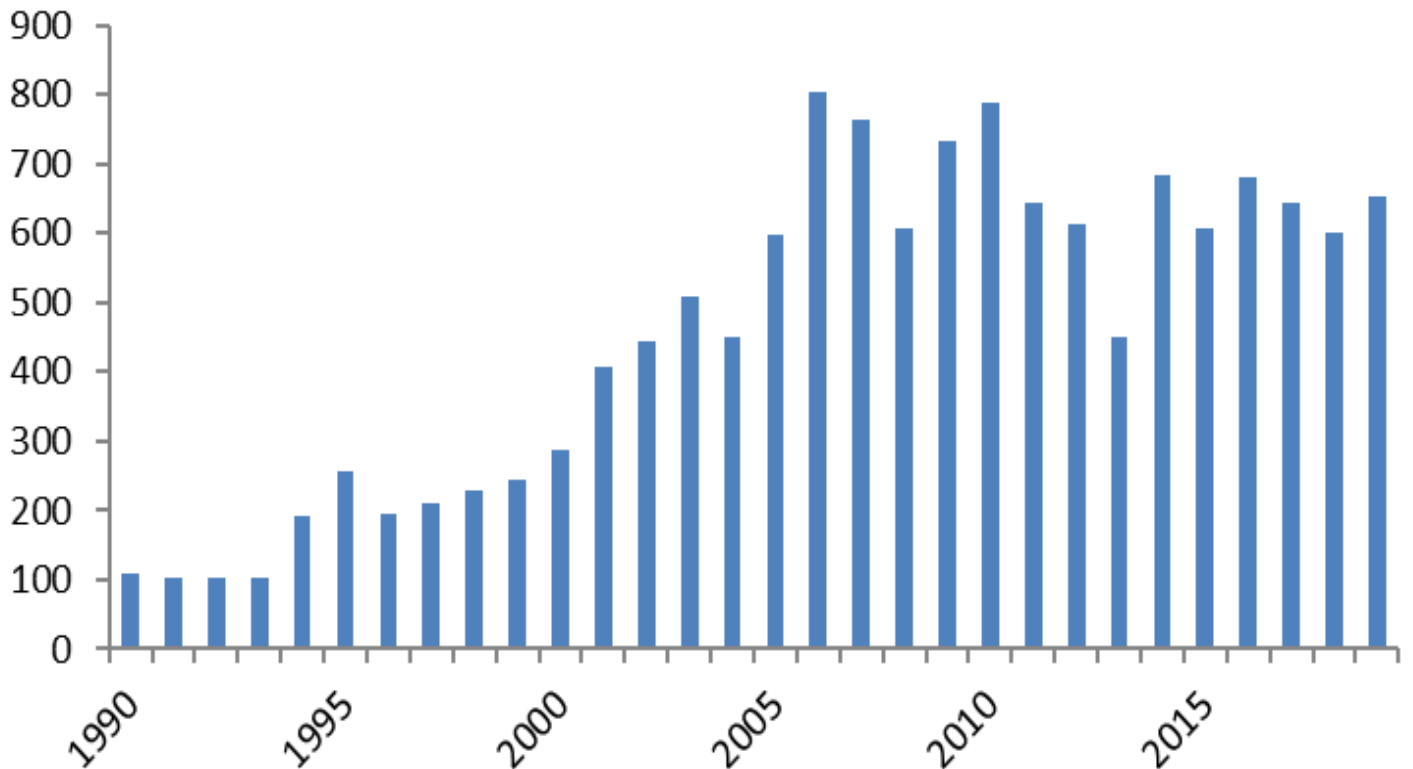
Cell is empty when no data was collected or reported



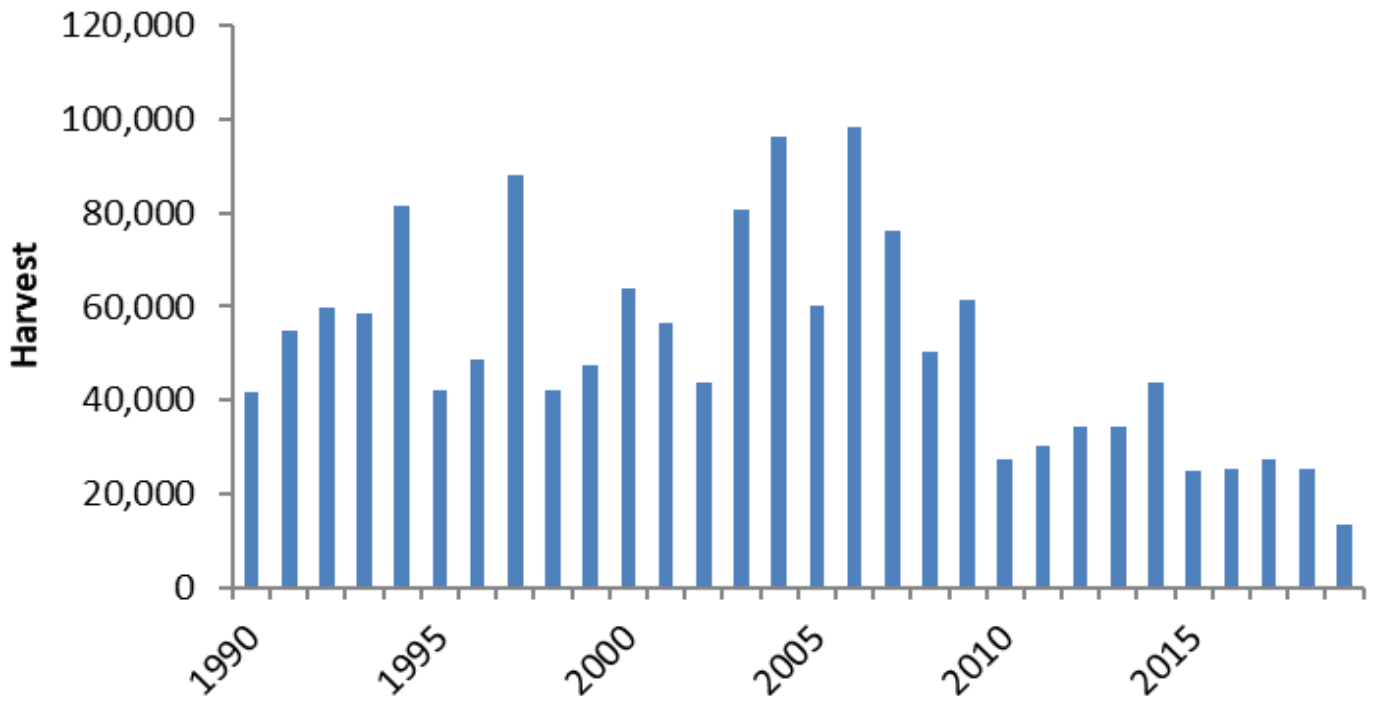
White-tailed Deer Harvest 1990-Present



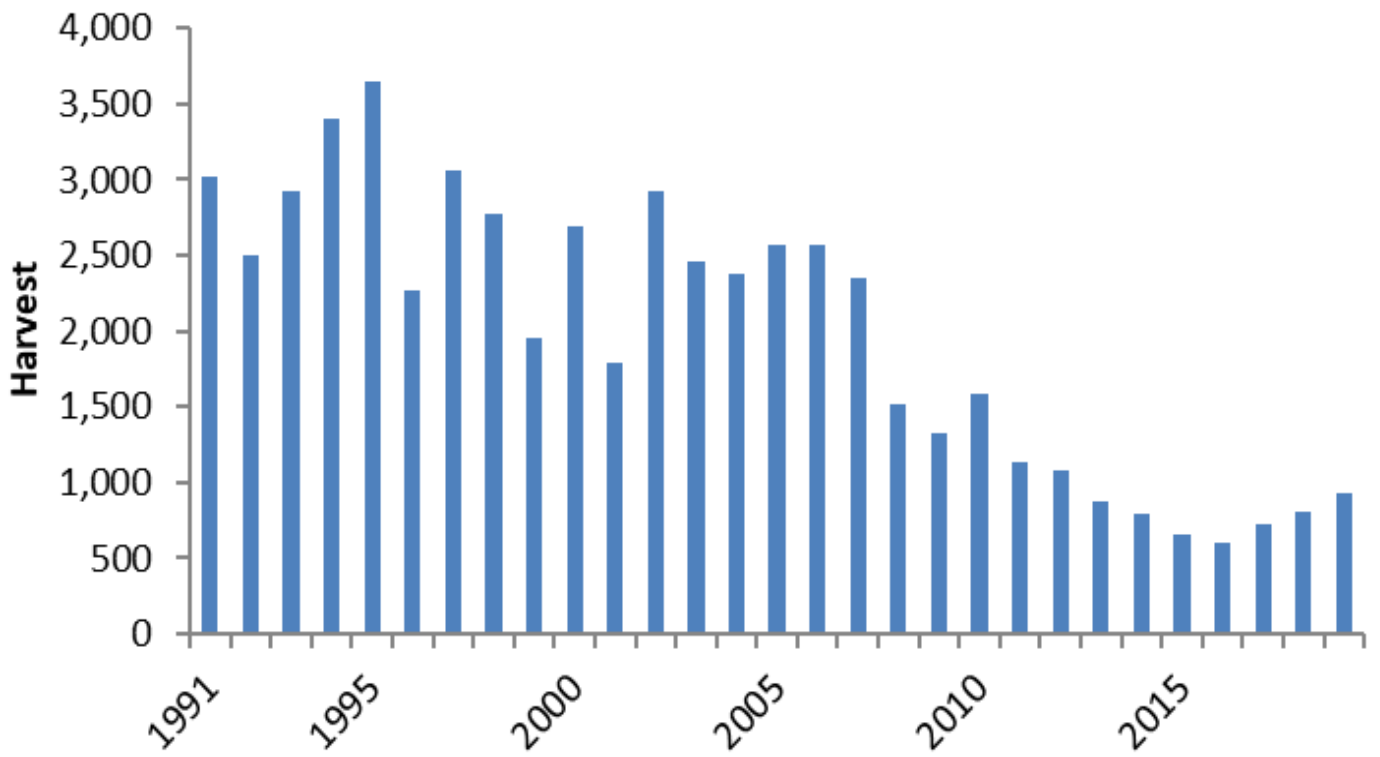
Eastern Wild Turkey Harvest, 1990-Present



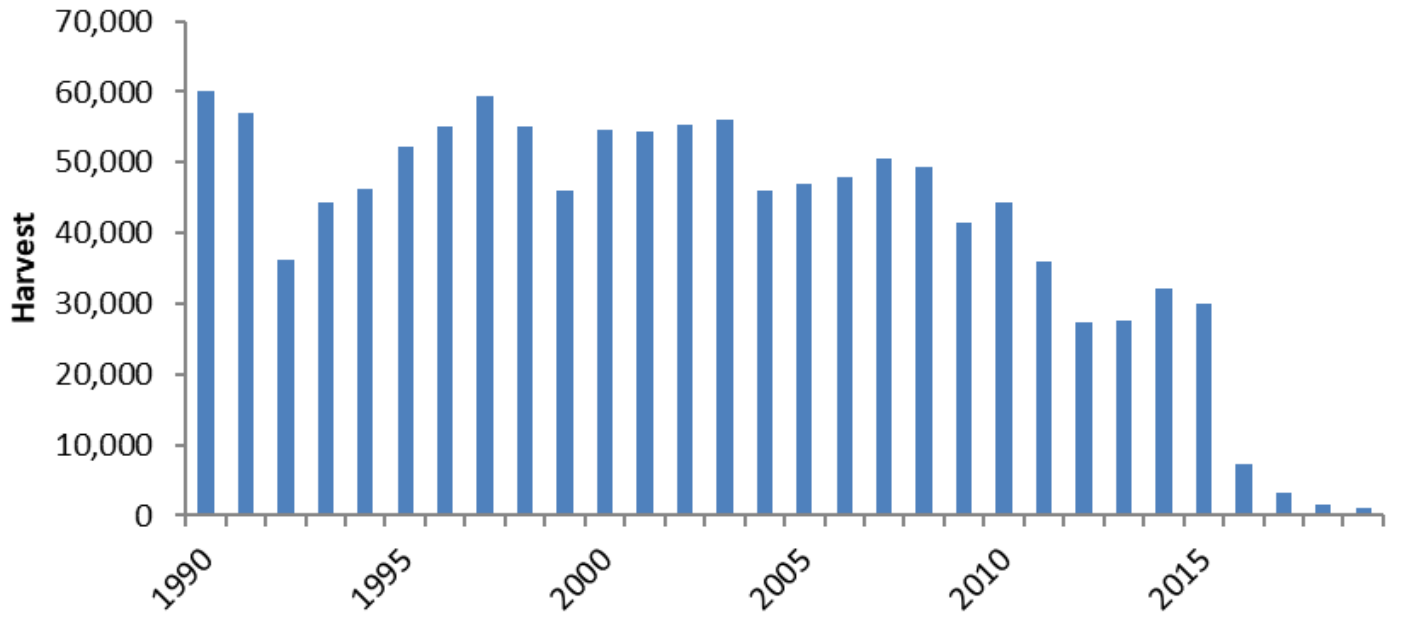
Mourning Dove Harvest, 1990-Present



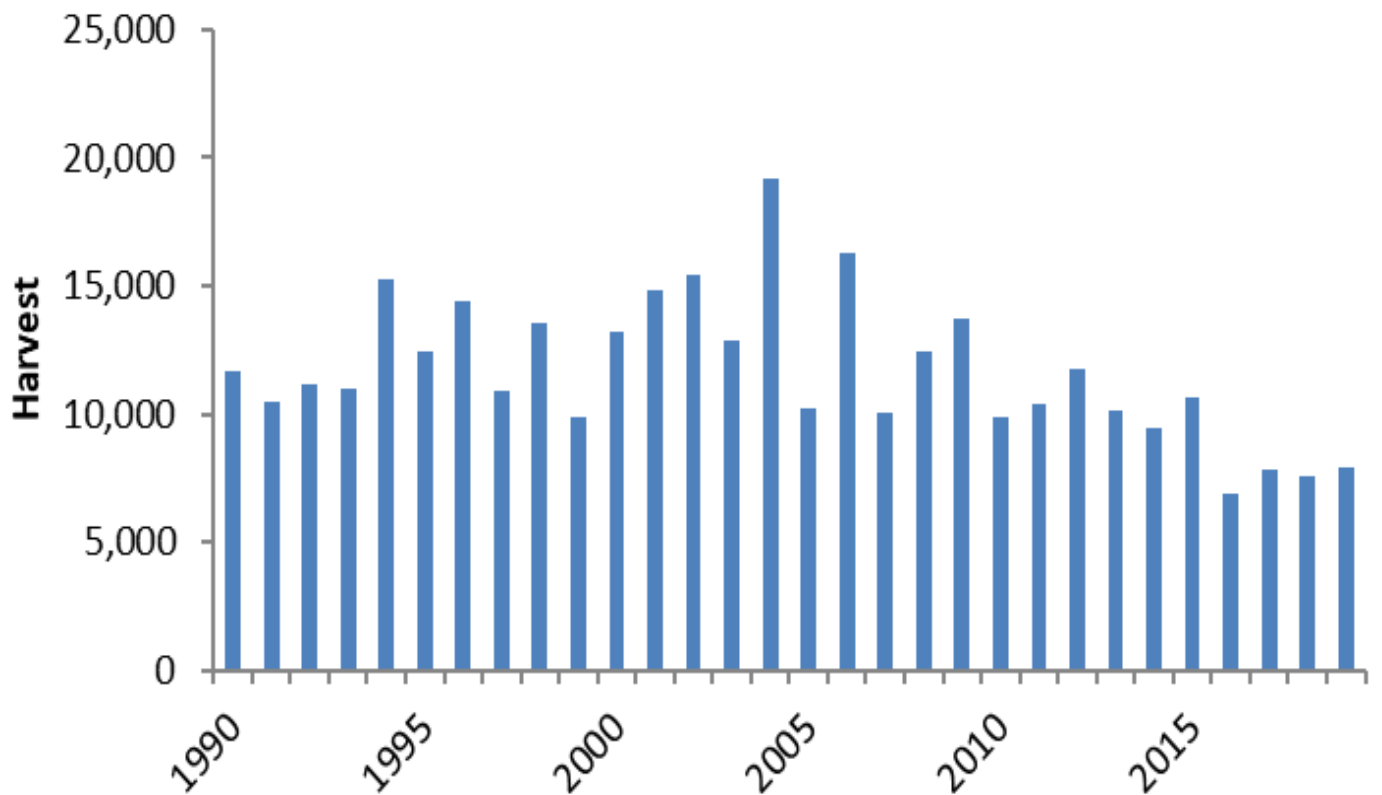
Northern Bobwhite Harvest, 1991-Present



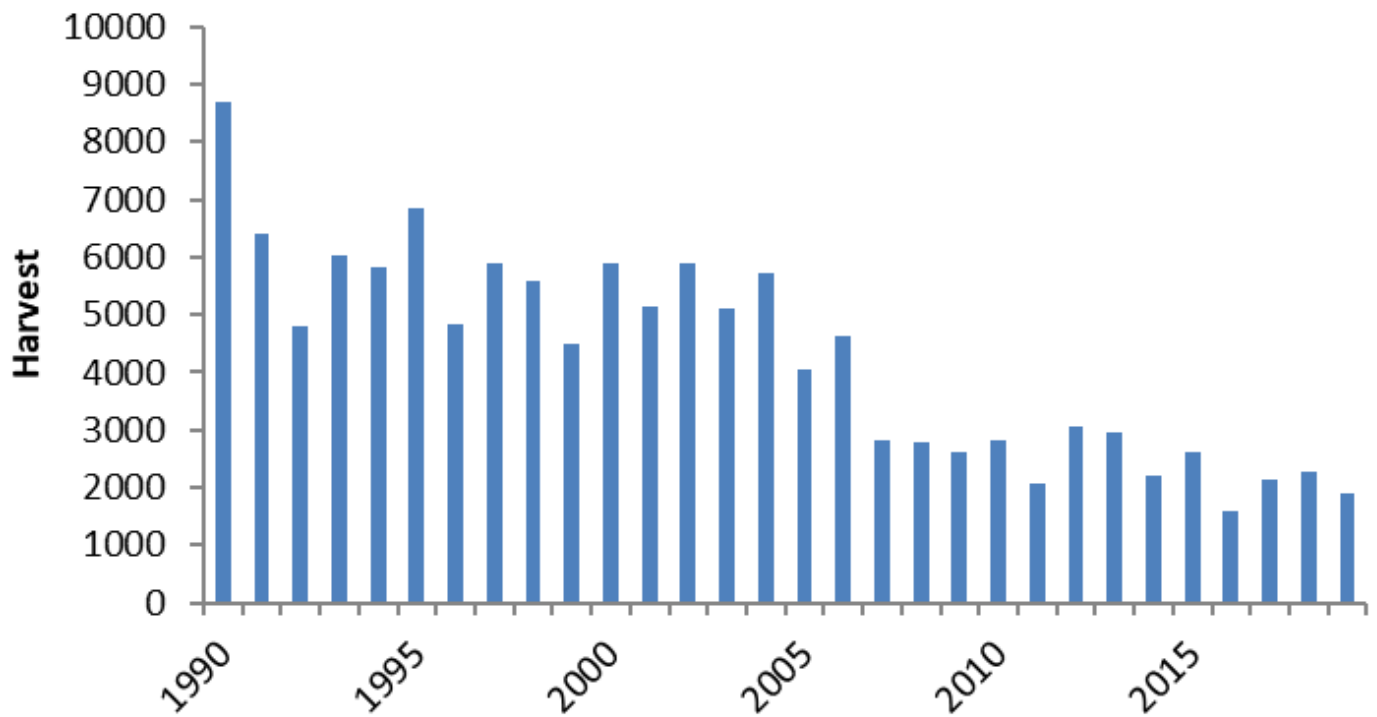
Ring-necked Pheasant Harvest, 1990-Present



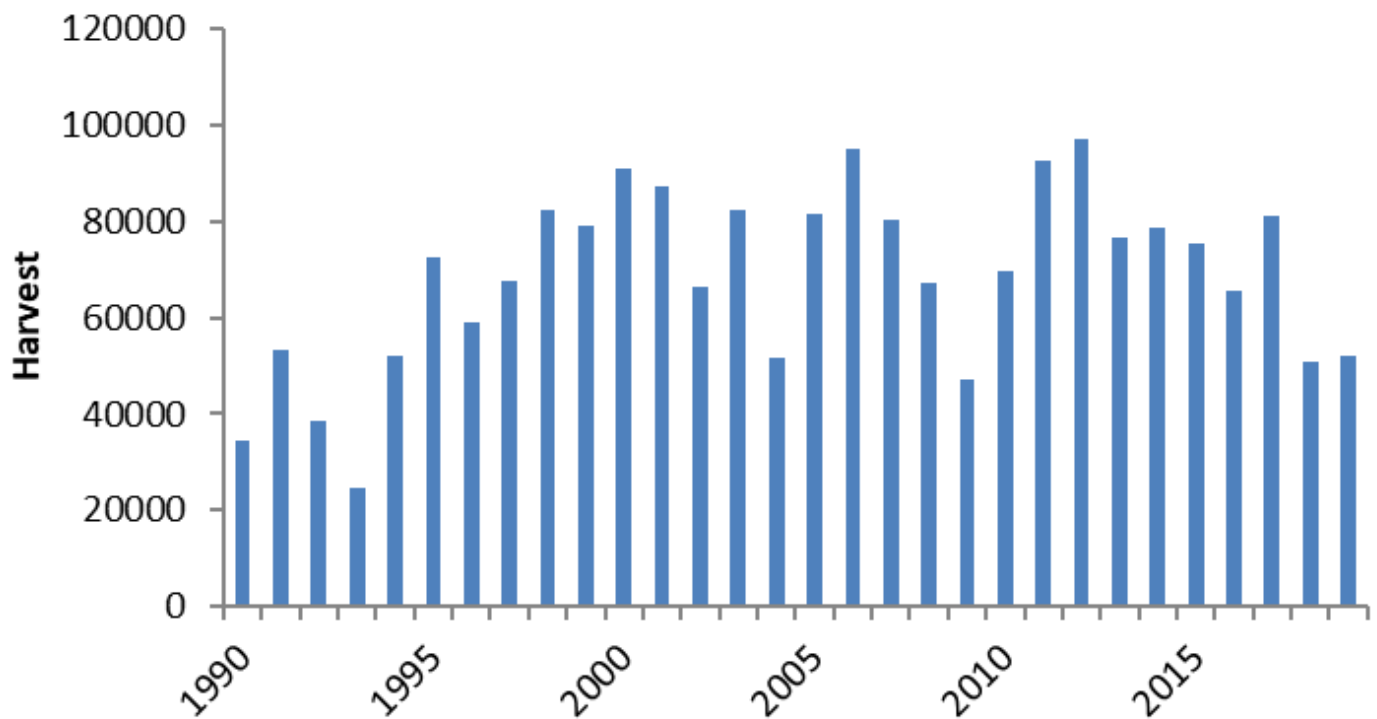
Squirrel Harvest, 1990-Present



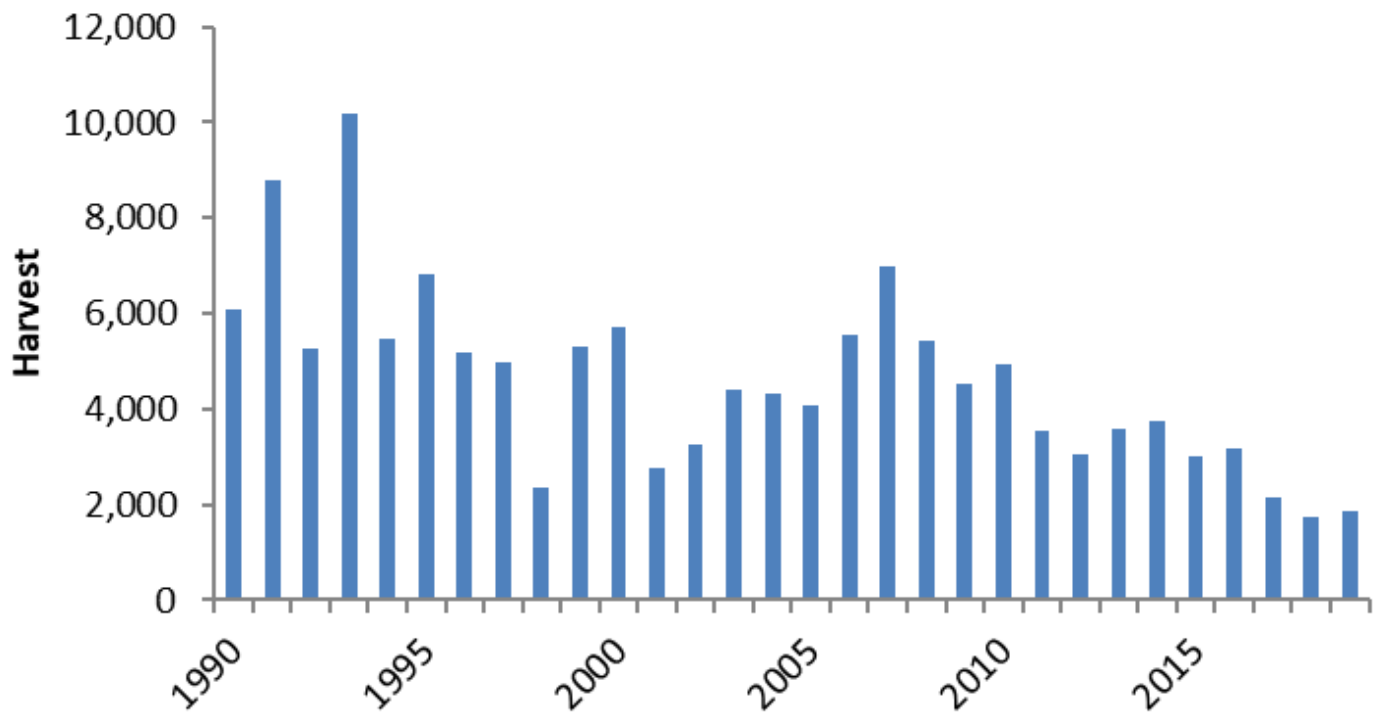
Eastern Cottontail Harvest, 1990-Present



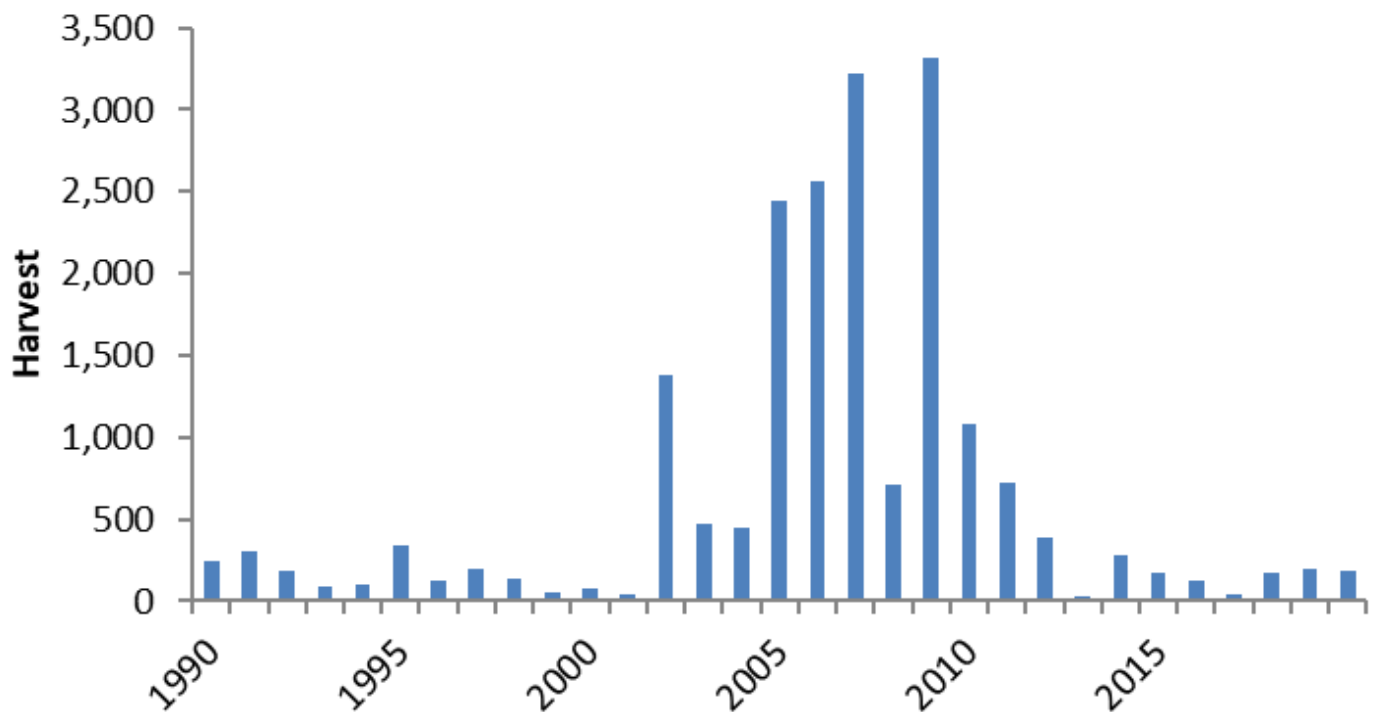
Duck Harvest, 1990-Present



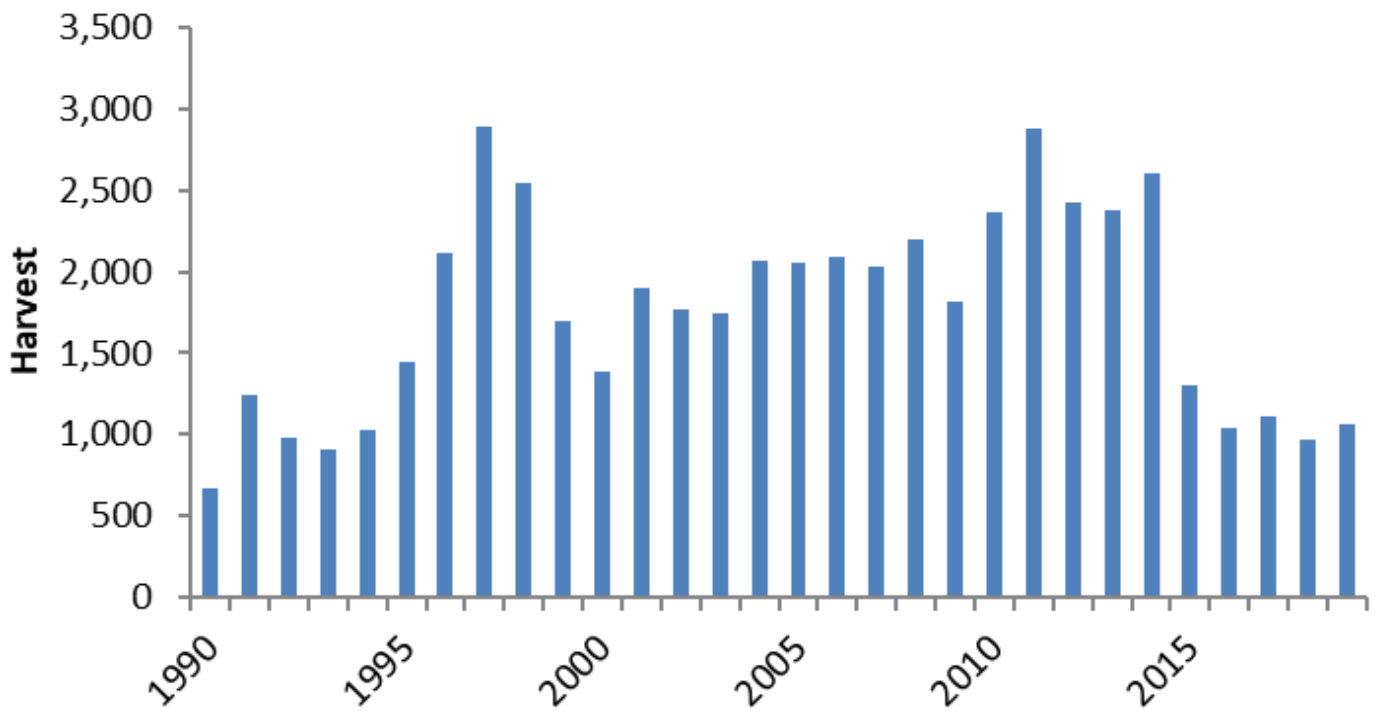
Goose Harvest, 1990-Present



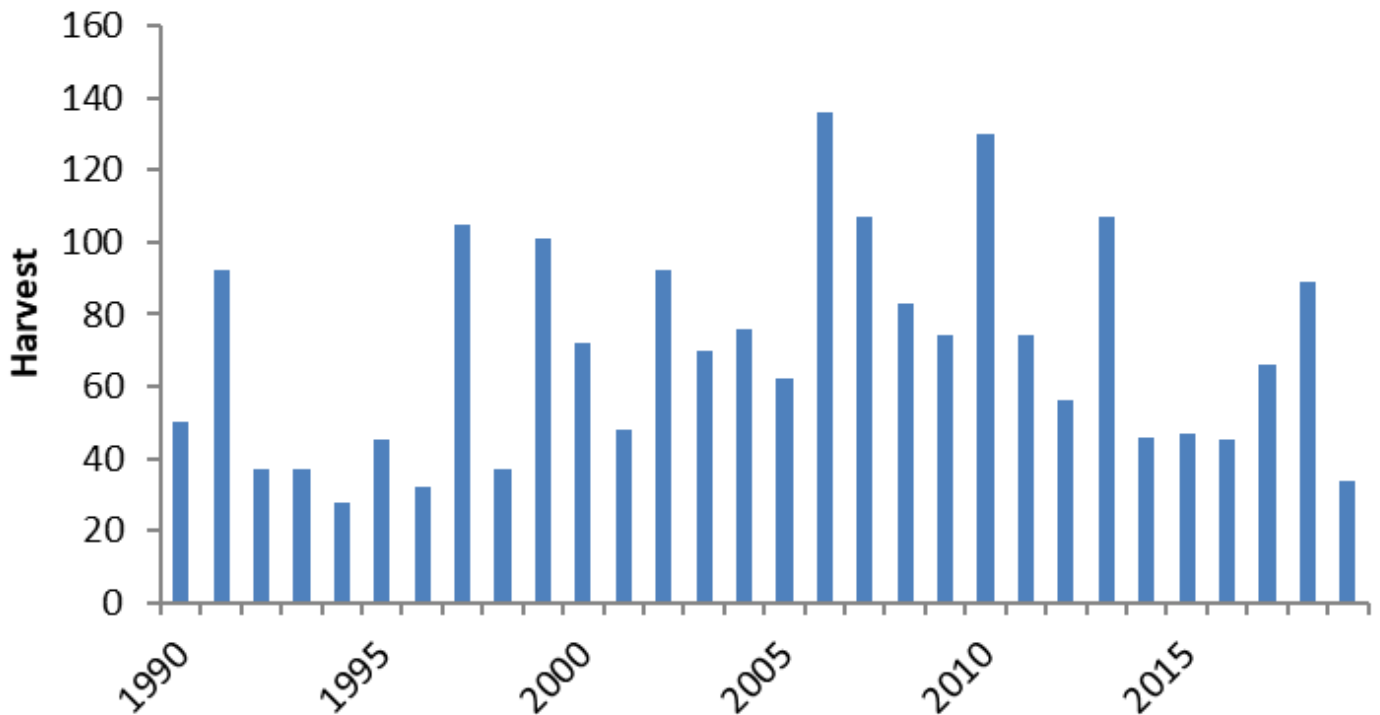
Crow Harvest, 1990-Present



Raccoon Harvest, 1990-Present



Coyote Harvest, 1990-Present



Woodcock Harvest, 1990-Present

