



# Illinois Public Hunting Areas Report: 2021-2022 Wildlife Harvest



Division of Wildlife Resources, Illinois Department of Natural Resources

The *Illinois Public Hunting Areas Report* is developed each year to provide information on public hunting/trapping effort and wildlife harvest. This report provides both hunting and trapping information on Illinois Department of Natural Resources (IDNR) owned, leased or managed public hunting sites.

Tables 1-3 provides hunter effort and harvest data for the 2021-2022 hunting seasons. The charts provide data from 1990 to present. Readers should be aware that data collection varies by site and year.

### **Federal Aid in Wildlife Restoration**

The Federal Aid in Wildlife Restoration Program (resulting from the Pittman-Robertson Act of 1937 – a cost share program administered by the U.S. Fish & Wildlife Service) has either funded or is currently funding wildlife habitat developments or has acquired land on 117 of the 183 public hunting and trapping areas. Pittman-Robertson (P-R) funding provides wildlife habitat development, maintenance activity, research projects and land acquisition for wildlife management purposes in

Illinois. P-R funds also provide funding for Illinois hunter safety course administration and materials. The purpose of the P-R Act is to strengthen the ability of the States to preserve, protect and enhance wild animal and bird resources. Benefits include providing increased public enjoyment of these resources.

### **Equal Opportunity**

Equal opportunity to participate in programs of the Illinois Department of Natural Resources (IDNR) and those funded by the U.S Fish and Wildlife Service and other agencies is available to all individuals regardless of race, sex, national origin, disability, age, religion or other non-merit factors. If you believe you have been discriminated against, contact the funding source's civil rights office and/or the Equal Employment Opportunity Officer, IDNR, One Natural Resources Way, Springfield, IL 62702-1271, 217/782-2662; TTY 217/782-9175.

**ILLINOIS**



**WILDLIFE &  
FISH FUND**

**Table 1. Wildlife harvested and hunter effort on public hunting areas, 2021-2022 season.**

Site	Classification	Site Acreage		Hunter Trips			Wildlife Harvested									
		Total Hunted Acres	Total Acres	Total Hunter Trips	Falconry Trips	Dove Hunter Trips	Dove	Squirrel	Rabbit	Pheasant	Quail	Spring Turkey	Fall Archery Turkey	Fall Shotgun Turkey	Deer - Firearm	Deer - Archery
Adeline Jay Geo - Karis Illinois Beach	SP	635	882	300	0											9
Alvah Borah	SHA	87	88	5	0			2								0
Anderson Lake	SFWA	2000	2248	1387	0	0	0									3
Apple River Canyon	SP	960	1484	624	0			8			4	0	0	7		16
Argyle Lake	SP	950	1722	413	0			4	6	0	0	6	0	0	5	19
Banner Marsh	SFWA	3000	4432	2219	0	75	312		29							19
Beall Woods	SP	516	630	139	0	0	0	0	0	0	0	0	0	0	0	10
Beaver Dam	SP	450	740	464	0			8			3					14
Big Bend	SFWA	2338	2376		0											
Big Grand Pierre Glade	SNA	318	318	0	0											
Big River	SF	2970	2997	727	0	16	7	0	0	0	0	12	0	0	10	21
Birkbeck	SHA	77	80	25	0				0	18	0					
Black Crown Marsh	SNA	136	508	130	0											
Bohm Woods	NP	90	90	3	0											3
Bradford	SHA	100	103.5	21	0											4
Buffalo Prairie	SHA	299	300	18	0			0	0	4	0					
Buffalo Rock	SP	150	298	314	0											7
Burning Star No. 5	SHA	4508	4508	0	0	88	292	35	0	0	0	8	0	0	18	64
Butterfield Trail	SRA	135	142	156	0			31			2	0			1	6
Cache River	SNA	15069	17783	3439	0	8	24	341	103		0	30		2	60	64
Campbell Pond	SHA	520	520		0											
Cahokia Mounds	SHS	570	2200	464	0											25
Cape Bend	SFWA	1380	1380	243	0			9			0	0	0	5	1	
Carlyle Lake	SFWA	9868	9914	1988	0	31	79	14	4	1	0	7	0	0	41	93
Castle Rock	SP	1620	2000	685	0			63			2	0	0	9	10	
Cave-In-Rock	SP	175	175	7	0										2	
Cedar Glen	SNA	1150	1202	92	0										8	13
Cedar/Draper Bluffs	SP	1275	1275	211	0			17			3			2	2	
Chain O' Lakes	SP	2578	5929	1500	0	65	29	19	3			1		4	11	
Chatsworth	SHA	240	240	33	0				0	17	0					
Chauncey Marsh	SNA	519	609	172	0	0	0	52	0	0	0	0	0	0	3	6
Clear Lake	SFWA	760	1460	73	0											
Clifton	SHA	80	81		0											
Clinton Lake	SRA	3693	9300	4423	0	179	829	403	127	5	0	10	1		23	171
Coffeen Lake	SFWA	3055	3720	981	0	46	205	26	14	1	2	5	0	0	11	40
Copperhead Hollow	SWA	1344	1344	458	0	0	0	13	0	0	0	1	0	0	3	6
Crawford County	SFWA	1100	1122	576	0	17	5	137	17	0	0	3	0	0	25	19
Cretaceous Hills	SNA	238	511		0											
Cypress Pond	SNA	1047	1047	254	0				15		1		1	11	7	
Deer Pond	SNA	190	251	90	0						5			1	3	
Des Plaines	SFWA	3500	5012	5162	0	429	1,076		7	50	3			2	45	
Des Plaines Game Propagation Center	GPC	134	240	542	0											2
Devil's Island	SFWA	2741	2741	0	0						2			5	3	
Dixon Springs	SP	265	770	95	0						1			2	6	
Dog Island	SFWA	221	221	134	0			42			0					4
Donnelley	SFWA	676	780	339	0											
Double "T"	SFWA	377	1957	568	0	224	680									
Dublin Highlands	SHA	122	122	44	0				1	5						
Eagle Creek	SRA	520	1315	721	0	0	0	21	0	0	0	0	0	0	0	51
Edward R. Madigan	SFWA	300	750	126	0	111	467	0	4	1	0	0	0	0	0	0
Eldon Hazlet	SRA	1699	3750	550	0	19	2	24	1		4	1				42
Embarras River Bottom	SNA	535	2200	139	0	0	0	7	0	0	0	1	0	0	2	6
Ferne Clyffe	SP	450	2430	134	0	1		13			4	1	1	12	7	

**Table 1. Wildlife harvested and hunter effort on public hunting areas, 2021-2022 season.**

Site	Classification	Site Acreage		Hunter Trips			Wildlife Harvested									
		Total Hunted Acres	Total Acres	Total Hunter Trips	Falconry Trips	Dove Hunter Trips	Dove	Squirrel	Rabbit	Pheasant	Quail	Spring Turkey	Fall Archery Turkey	Fall Shotgun Turkey	Deer - Firearm	Deer - Archery
Finrock	SHA	365	377	92	0				0	52	1					1
Flag Pond	SNA	254	254	55	0										1	2
Fort de Chartres	SM	800	1100	0	0											2
Fort Kaskaskia	SM	140	275	0	0										1	5
Fort Massac	SP	984	1450	361	0			40			4				5	25
Fox Ridge	SP	1072	1516	711	0	7	0	26	22		3	0	0		13	25
Frank Holten	SP	300	1080	138	0											6
Franklin Creek	SNA	365	638	335	0				2						2	22
Freeman Mine	SHA	24	179	40	0	0	0	0	1	7	0	0	0	0	0	0
French Bluff	SNA	342	344	218	0			35			2	0	0		1	1
George S. Park Memorial Woods	SNA	80	80	78	0											6
Giant City	SP	2255	4052	897	0			87	19		5				30	29
Gifford	NP	100	100	31	0			0	0	14	0					
Goode's Woods	SHA	40	40	7	0											0
Green River	SWA	2515	2565	1395	0	257	867	40	30	49	7	1			21	21
Hallsville	SHA	83	83	35	0				0	22	0					0
Hamilton County	SFWA	1530	1674	97	0	0	0	9	75	0	6	11	1	0	44	36
Hanover Bluff	SNA	323	349	185	0			13			0	0	0		5	4
Harry "Babe" Woodyard	SNA	1150	1150	585	0	58	396		2	0	0	8	0	0	6	38
Heidecke Lake/Goose Lake Prairie	SFWA	1000	1094	1505	0			44							15	24
Henderson Creek	SFWA	800	2496	209	0											3
Hennepin Canal	ST	4854	5348	215	0	55	91									4
Henry Allan Gleason	SNA	120	120	8	0										0	0
Herschel Workman	SHA	135	135	34	0			0	0	8	0					
Hidden Springs	SF	963	1121	2166	0	2	0	109	2	0	0	5	0	0	10	33
Hindsboro	SHA	88	90	43	0				1	2	3					
Horseshoe Lake - Alexander	SFWA	4190	11692	2089	0			72			7				10	5
Horseshoe Lake - Madison	SP	2000	2960	1200	0	334	2,208	0	0	0	0	9	0	0	3	33
Horseshoe Lake - Madison Island Complex	SP	2330	2330	85	0	0	0	40	2	0	3	6	1	1		41
Hurricane Creek (Paul C Burrus)	SHA	376	397	59	0			2		8	7	1			3	4
Illinois and Michigan Canal	ST	1000	1094	1511	0											
Ilo Dillon	SHA	75	79	37	0				0	5	3					0
Iris and Jack Witkowsky	SFWA	1095	1095	779	0			4			3	0	0		11	16
Iroquois County	SFWA	2401	2951	1735	0	156	571	13			4	0			14	23
James ""Pate"" Philip	SP	415	507	179	0	0	0	0	0	0	0	0	0	0	0	6
Jim Edgar Panther Creek	SFWA	16268	16449	11118	0	755	3,557	180	234	47	179	50	5	4	56	326
Johnson-Sauk Trail	SRA	862	1361	653	0	65	213	25	0	0	0	5	0	0		29
Jubilee College	SP	2900	3222	2142	0	79	185	11	0	0	0	4	0		27	44
Kankakee River	SP	2729	4000	2448	0	99	13				6					17
Kaskaskia River	SFWA	14000	16000		0						27	2			91	108
Kickapoo	SRA	2381	3981	1016	0	6	31				13	1	0		27	73
Kidd Lake Marsh	SNA	465	8465	39	0											
Kinkaid Lake	SFWA	3100	5850	1005	0	29	21	114	3		3	12		2	30	20
Kishwaukee River	SNA	484	484	803	0						5	1				9
Lake DePue	SFWA	1700	2351	356	0											
Lake Le-Aqua-Na	SRA	400	715	280	0	5	0				0				8	16
Larry D. Closson (Hickory Ridge)	SHA	130	130	52	0					5	2					
Lincoln Trail	SP	875	1023	197	0	0	0	0	0	0	0	0	0	0	0	16
Little Rock Creek	SHA	148	150	47	0					1						1
Loda	SHA	159	160	29	0					8						
Lowden Memorial	SP	80	219	55	0											1
Lowden-Miller	SF	2225	2573	1710	0			65			9	0	0		17	17
Mackinaw River	SFWA	1400	1415	1006	0			47	11		2				5	39

**Table 1. Wildlife harvested and hunter effort on public hunting areas, 2021-2022 season.**

Site	Classification	Site Acreage		Hunter Trips			Wildlife Harvested										
		Total Hunted Acres	Total Acres	Total Hunter Trips	Falconry Trips	Dove Hunter Trips	Dove	Squirrel	Rabbit	Pheasant	Quail	Spring Turkey	Fall Archery Turkey	Fall Shotgun Turkey	Deer - Firearm	Deer - Archery	
Manito	SHA	70	78	18	0				0	0	1						
Marseilles	SFWA	2239	2515	1273	0	15		108	4			12	1			45	21
Marshall	SFWA	4876	6539	1549	0	5		125	4			0	0	0		11	7
Matthiessen	SP	1500	1935	926	0	186	928	59				1				10	15
Mautino	SFWA	891	911	445	0	23	12		0	0	0	2		0			20
Maxine Loy	SHA	213	215		0												
Maytown	SHA	160	160	67	0				3								4
Mazonia-Braidwood	SFWA	5450	5490	2874	0				4								8
Meeker	SHA	72	72	64	0	0	0	6	0	0	0	1	0	0	2		1
Meredosia Lake	SFWA	690	1500														
Mermet	SFWA	2000	2625	1778	0			64				6				1	6
Middle Fork	SFWA	2628	2813	1098	0	27	23					12	1	0		14	59
Milk's Grove	SHA	77	78	32	0				2	11							
Miller-Anderson Woods	SNA	522	522	277	0											2	9
Mississippi Palisades	SP	1500	2550	728	0							3	0	0		12	23
Mississippi River Area (MRA)	MRA	14985	14985	11444	0							9				23	32
Mississippi River Pool 16	SFWA	4492	4492	39	0											13	26
Mississippi River Pool 17	SFWA	2883	2883	11	0											7	4
Mississippi River Pool 18	SFWA	5173	5173	8	0											8	0
Mississippi River Pool 21	SFWA	8536	8536	0	0							5				21	3
Mississippi River Pool 22	SFWA	6861	6861	0	0											14	6
Mississippi River Pool 24	SFWA	0	0	0	0							1				5	9
Mitchell's Grove	SNA	170	185	227	0											1	10
Momence Wetlands	SNA	460	896	304	0			3				3				1	10
Moraine Hills/Volo Bog	SP	2385	2560	300	0								0			14	12
Moraine View	SRA	1191	1687	1059	0	30	87	23	34	44	0	6	0				35
Morrison-Rockwood	SP	1108	1152		0												
Mt. Vernon Game Propagation Center	GPC	600	700	58	0	37	92	5	15			6					14
Nachusa	SNA	72	72	10	0					2							
Nauvoo (Max Row Unit)	SP	40	40	6	0												1
Newton Lake	SFWA	2545	2550	925	0	0	0	20	69	0	0	15	1	0	5		170
Oakford	SHA	115	115	37	0	0	0	0	0	0	0	0	0	0	2		1
Peabody River King	SFWA	1500	2000	774	0		756	8	8	0	4	1	0	0	12		19
Pekin Lake	SFWA	1200	1488	94	0												7
Perdueville	SHA	120	122	43	0				0	51	0						
Pere Marquette	SP	5000	8050	1053	0	0	0	22	0	0	0	18	0	1	24		22
Powerton Lake	SNA	855	1400	220	0												
Prairie Ridge-Jasper	SP	2614	2694	53	0	0	0	0	0	0	0	0	0	0	13		0
Pyramid	SP	18588	19416	2007	0	161	615	135	37	0	27	33	1	1	27		134
Rall Woods	SNA	283	283	149	0			20				0	0	0	1		8
Ramsey Lake	SRA	1610	1961	600	0	22	36	51	1	0	0	10	0	0			33
Randolph County	SRA	820	1031	903	0		24	93	42			6			5		58
Rauchfuss Hill	SRA	150	150	14	0							1					1
Ray Norbut	SFWA	1290	1298	482	0	39	344	66	0	0	0	2	0	0	9		31
Ray Norbut (Dutch Creek Unit)	SFWA	410	410	168	0	0	0	52	0	0	0	2	0	0	3		8
Red Hills	SP	736	959	221	0	0	0	37	5	0	0	6	0	0	0		184
Redwing Slough/Deer Lake	SNA	200	711	172	0			0									
Rend Lake	SFWA	7690	12690	6410	0	75	125					40	1	3	133		327
Revis Hill Prairie	NP	420	420	68	0										1		7
Rice Lake	SFWA	1490	6811	4244	0												5
Rock Cut	SP	2570	3092	151	0									0	15		
Rockton Bog	SNA	103	103	128	0												3
Sahara Woods	SFWA	3800	4100	577	0			11	7		3	9			4		39

**Table 1. Wildlife harvested and hunter effort on public hunting areas, 2021-2022 season.**

Site	Classification	Site Acreage		Hunter Trips			Wildlife Harvested									
		Total Hunted Acres	Total Acres	Total Hunter Trips	Falconry Trips	Dove Hunter Trips	Dove	Squirrel	Rabbit	Pheasant	Quail	Spring Turkey	Fall Archery Turkey	Fall Shotgun Turkey	Deer - Firearm	Deer - Archery
Saline County	SFWA	1000	1270	280	0			48	15		2	4			5	12
Sam Dale Lake	SFWA	950	1302	1125	0	4	4	12	15		3	8			220	38
Sam Parr	SFWA	840	1180	548	0	107	508	31	14	0	2	1	0	0	0	30
Sand Prairie	SHA	316	316	27	0				6							
Sand Ridge	SF	6500	7113	2538	0	2	1	204				21	1	3	39	76
Sandy Ford	SNA	203	203	237	0			51								9
Sangamon River	SFWA	178	178	27	0	0	0	0	0	0	0	1	0	0	2	4
Sanganois	SFWA	6860	9602	3940	0	0		5				3			13	15
Sangchris Lake	SRA	2380	5280	3444	0	243	924	119	4	25	7	3	0	0	3	76
Saybrook	SHA	646	646	128	0				1	148	0					
Shabbona Lake	SP	776	1550	1478	0	130	587						2			52
Shelbyville	SFWA	6350	6450	3519	0	259	1,914	132	128	6	0	11	0	0	21	80
Sibley	SHA	630	635	108	0				4	128	0					
Sielbeck Forest	SNA	385	385	74	0			15				1			3	5
Siloam Spring - Buckhorn	SP	2272	2272	638	0	50	264	21	0	0	0	14	0	0	11	29
Siloam Springs	SP	3095	3323	954	0	9	15	70	0	0	0	7	0	0	29	64
Siloam Springs- Fall Creek Unit	SP	190	190	0	0											4
Silver Springs	SFWA	900	1314	3561	0	330	507	35		50						8
Skinner Farm	SHA	90	220	98	0	13	33	4	3			1				4
Snakeden Hollow	SFWA	2497	2497	527	0	73	38		0							16
Sparks Pond	SNA	400	400	15	0				1	0	8					1
Spoon River	SF	1675	1680	744	0	0	0	51	5	0	0	15	0	1	18	27
Spring Lake	SFWA	1500	2031	1860	0								0			9
Starved Rock	SP	2817	2817	1364	0	36	165								12	31
Stephen A. Forbes	SRA	2580	3103	829	0	4		25	10		3		1			58
Steward	SHA	80	80	38	0					9						
Tapley Woods	SNA	259	259	253	0			48				1	0	3	3	1
Ten Mile Creek	SFWA	4995	5846	699	0	191	878	61	237	0	57	14	1	0	56	65
Trail of Tears	SF	4784	5019	518	0	0	0	176	0	0	0	10	0	0	20	9
Turkey Bluffs	SFWA	2250	2265	879	0			101	2			5		1	28	31
Union County	SFWA	2800	6202	1731	0	53	27	241				3			15	3
Victoria	SHA	240	241	35	0	0	0		0	16	0					
Volo-Wilson Bog	SNA	1243	1243	150	0								0			10
Walnut Point	SP	335	338	292	0			39								18
Ward's Grove	SNA	750	1440	49	0										2	2
Washington County	SRA	750	1440	850	0	66	103	131	15			8	1			16
Wayne Fitzgerald	SRA	1800	3010	49	0							10	0		28	49
Weinberg-King	SP	760	760	756	0	24	67	11	22			2	0	0	30	27
Weinberg-King (Cecil White Unit)	SP	30	30	7	0			0	0	0	0	0	0	0	0	0
Weinberg-King (Scripps Unit)	SP	747	747	216	0	1	5	18				3	0	0	11	10
Weinberg-King (Spunky Bottoms Unit)	SP	833	833	332	0	8	1	23				0	0		5	4
Weldon Springs-Piatt County Unit	SFWA	770	790	640	0			26	44	14	0	0			3	33
White Pines Forest	SP	300	385	31	0										0	1
Whitefield	SHA	117	118	34	0					9						
Wildcat Hollow	SHA	675	680	0	0	0	0	6	3	0	0				3	4
William W. Powers	SRA	419	650	296	0	0	0	0	0	0	0	0	0	0	0	0
Willow Creek	SHA	209	209	65	0											1
Wilmington Shrub Prairie	NP	300	305	116	0							5				
Winston Tunnel	SNA	207	207	107	0							1	0	0	2	7
Wise Ridge	SNA	550	555													
Wolf Creek	SP	500	2035	341	0	0	0	0	2	0	0	0	0	0	3	31
Woodford County	SFWA	1840	5426	1907	0			0								0
Zoeller	NC	160	160	91	0							0	0	0		0

**Table 1. Wildlife harvested and hunter effort on public hunting areas, 2021-2022 season.**

Site	Classification	Site Acreage		Hunter Trips			Wildlife Harvested									
		Total Hunted Acres	Total Acres	Total Hunter Trips	Falconry Trips	Dove Hunter Trips	Dove	Squirrel	Rabbit	Pheasant	Quail	Spring Turkey	Fall Archery Turkey	Fall Shotgun Turkey	Deer - Firearm	Deer - Archery
		363286	474969	153891	0	5439	21,243	4,877	1,493	851	329	657	25	24	1,680	4,217
		Total Hunted Acres	Total Acres	Total Hunter Trips	Falconry Trips	Dove Hunter Trips	Dove	Squirrel	Rabbit	Pheasant	Quail	Spring Turkey	Fall Archery Turkey	Fall Shotgun Turkey	Deer - Firearm	Deer - Bow
<b>Total Wildlife Harvested</b>																

MRA - Mississippi River Area includes: Batchtown, Calhoun Point, Glades-12 Mile Island, Godar-Diamond Hurricane Island, Red's Landing, RipRap Landing, Piasa Island, Fuller Lake and Stump Lake

\*Horseshoe Lake - Madison Island Complex is made up of Chouteau, Gaberet and Mosenstein Islands

Cell is empty when no data was collected or reported

SP - State Park, SFWA - State Fish and Wildlife Area, SWA - State Wildlife Area, SNA - State Natural Area, SRA - State Recreation Area, SHA - State Habitat Area, SF - State Forest, ST - State Trail, SHS - State Historic Site, MRA - Mississippi River Area, NP - Nature Preserve, NC - Not Classified, GPC - Game Propagation Center









**Table 3. Other species harvested on public hunting areas, 2021-2022 season.**

Site	Classification	State Wide Harvest Totals												
		Beaver	Coyote	Crow	Fox	Mink	Muskrat	Opossum	Raccoon	Otter	Skunk	Snipe	Woodchuck	Woodcock
Anderson Lake	SFWA													
Apple River Canyon	SP								2					
Argyle Lake	SP								2					
Banner Marsh	SFWA	108	1				25		8					
Beaver Dam	SP	0					10	5	25	1				
Big Bend	SFWA													
Cache River	SNA		4	16										
Campbell Pond	SHA													
Cape Bend	SFWA	4					3							
Carlyle Lake	SFWA	20				2	73	0	6	4				
Chauncey Marsh	SNA	0	0	0	0	0	0	0	0	0	0	0	0	
Clinton Lake	SRA	0	2		0	0	0	0	41	0	0	0		0
Coffeen Lake	SFWA								28					
Copperhead Hollow	SWA	0	0	0	0	0	0	0	0	0	0	0	0	0
Crawford County	SFWA	0	0	0	0	0	0	0	0	0	0	0	0	0
Cypress Pond	SNA													
Des Plaines	SFWA		2											
Center	GPC							49	21					
Eagle Creek	SRA	0	0	0	0	0	0	0	9	0	0	0	0	0
Embarras River Bottom	SHA	0	0	0	0	0	0	0	0	0	0	0	0	0
Flag Pond	SNA													
Fox Ridge	SP								10					
Frank Holten	SP													
Giant City	SP	2							5				6	
Green River	SWA								3					
Hamilton County	SFWA	0	0	0	0	0	0	0	8	0	0	0	0	0
Harry ""Babe"" Woodyard	SNA	0	0	0	0	0	0	0	10	0	0	0	0	0
Hennepin Canal	ST													
Hidden Springs	SF	0	0	0	0	0	0	2	11	0	0	0	0	0
Horseshoe Lake - Alexander	SP	6												
Horseshoe Lake - Madison	SP	0	2	99	0	0	0	0	0	0	0	0	0	0
Illinois and Michigan Canal	ST	49					29		30					
Iroquois County	SFWA													10
Jim Edgar Panther Creek	SFWA	0	4	0	0	0	0	0	77	0	0	0	0	2
Jubilee College	SP	2	0		0	0	0	0	4	0	0		0	0
Kankakee River	SP		3					2	17					
Kickapoo	SRA	0	1	0	0	0	0	0	0	0	0	0	0	0
Kinkaid Lake	SFWA								5					
Kishwaukee River	SNA													
Lincoln Trail	SP	0	0	0	0	0	0	0	9	0	0	0	0	0
Mackinaw River	SFWA							5	8		1			
Marshall	SFWA													
Mautino	SFWA													
Mermet	SFWA													
Middle Fork	SFWA	0	1	0	0	0	0	0	9	0	0	0	0	0
Mississippi River Area (MRA)	MRA	15	0	0	0	1	6	2	13	5	0	0	0	0
Moraine View	SRA	0	1		0	0	0	0	27	0	0			0
Pere Marquette	SP	6	8	0	0	0	6	23	17	0	0	0	0	0
Pyramid	SP	0	12	8	0	0	0	0	27	0	0	0	0	0
Rall Woods	SNA													

**Table 3. Other species harvested on public hunting areas, 2021-2022 season.**

Site	Classification	State Wide Harvest Totals												
		Beaver	Coyote	Crow	Fox	Mink	Muskrat	Opossum	Raccoon	Otter	Skunk	Snipe	Woodchuck	Woodcock
Ramsey Lake	SRA								23					
Randolph County	SRA								25					
Ray Norbut	SFWA	0	0	0	0	0	0	0	0	0	0	0	0	0
Ray Norbut (Dutch Creek Unit)	SFWA	0	1	0	0	0	0	0	1	0	0	0	0	0
Rock Cut	SP													
Sahara Woods	SFWA			4					3					
Saline County	SFWA			3					2					
Sam Dale Lake	SFWA								2					
Sam Parr	SFWA	0	0	0	0	0	0	0	8	0	0	0	0	0
Sand Ridge	SF		7						18					
Sangchris Lake	SRA	0	0	0	0	0	0	0	0	0	0	0	0	0
Shabbona Lake	SP													
Shelbyville	SFWA	1	1	0	0	0	0	2	27	0	0	0	0	1
Siloam Spring - Buckhorn	SP	0	0	0	0	0	0	0	3	0	0	0	0	0
Siloam Springs	SP	0	0	0	0	0	0	0	0	0	0	0	0	0
Silver Springs	SFWA													
Skinner Farm	SHA													
Snakeden Hollow	SFWA	12	0	0	0	1	19	4	28	0	0	0	0	0
Spoon River	SF	0	0	0	0	0	0	0	26	0	0		0	
Spring Lake	SFWA	15												
Stephen A. Forbes	SRA								65					
Ten Mile Creek	SFWA	56	0	0	0	0	42	12	47	0	0	0	0	0
Trail of Tears	SF	0	0	0	0	0	0	0	4	0	0	0	0	
Turkey Bluffs	SFWA								18					
Union County	SFWA	34					7		19					
Walnut Point	SP								9					
Washington County	SRA	30					1							
Weinberg-King	SP						1							
Weinberg-King (Scripps Unit)	SP													
Weinberg-King (Spunky Bottoms Unit)	SP													
Wildcat Hollow	SHA	0	0	0	0	0	0	0	0	0	0	0	0	0
Wolf Creek	SP	0	0	0	0	0	0	0	7	0	0	0	0	0
		<b>360</b>	<b>50</b>	<b>130</b>	<b>0</b>	<b>4</b>	<b>222</b>	<b>106</b>	<b>759</b>	<b>18</b>	<b>1</b>	<b>0</b>	<b>6</b>	<b>13</b>
		<b>Beaver</b>	<b>Coyote</b>	<b>Crow</b>	<b>Fox</b>	<b>Mink</b>	<b>Muskrat</b>	<b>Opossum</b>	<b>Raccoon</b>	<b>Otter</b>	<b>Skunk</b>	<b>Snipe</b>	<b>Woodchuck</b>	<b>Woodcock</b>
		<b>State Wide Harvest Totals</b>												

**Table 4. Hunter effort and pheasant harvested on controlled hunting areas on Illinois public land, 2021-2022 season.**

**IDNR Controlled Permit Pheasant Hunting Areas**

SITES	HUNTER TRIPS	PHEASANTS RELEASED	PHEASANTS HARVESTED	PERCENT HARVESTED	HUNTER SUCCESS RATIO
2 Clinton Lake SRA a/	8	36	16	44.44%	2.00
3 Des Plaines SFWA	3441	7298	3328	45.60%	0.97
4 Edward Madigan SFWA a/	14	52	25	48.08%	1.79
5 Eldon Hazlet SRA	1908	4596	2555	55.59%	1.34
6 Green River SWA	293	605	273	45.12%	0.93
8 Iroquois County SFWA	680	1416	792	55.93%	1.16
9 Jim Edgar Panther Creek SFWA	2257	5040	3154	62.58%	1.40
10 Johnson-Sauk Trail SRA	712	1495	615	41.14%	0.86
11 Kankakee River SP	842	1872	641	34.24%	0.76
12 Mackinaw River SFWA a/				#DIV/0!	#DIV/0!
13 Moraine View SRA	953	2038	1035	50.79%	1.09
14 Pere Marquette SP a/	28	112	44	39.29%	1.57
15 Sand Ridge SF	325	820	401	48.90%	1.23
16 Sangchris Lake SRA a/	12	51	11	21.57%	0.92
18 Wayne Fitzgerald SRA	2116	4753	3071	64.61%	1.45
19 World Shooting & Recreation Complex a/	26	148	52	35.14%	2.00
<b>TOTAL</b>	<b>13589</b>	<b>30184</b>	<b>15961</b>	<b>52.88%</b>	<b>1.17</b>

a/ Illinois Youth Pheasant Hunt Only

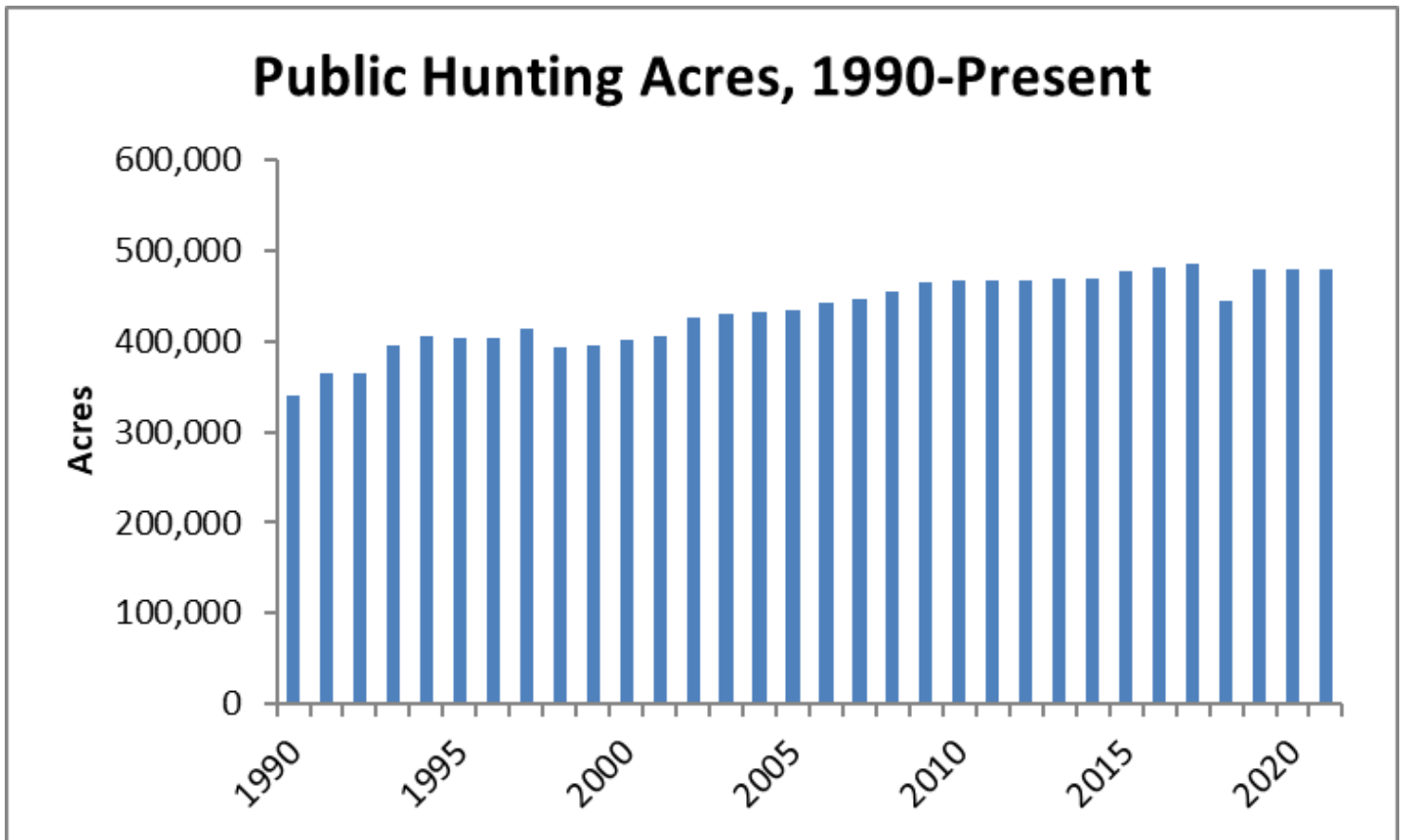
b/ Event Canceled

**Public/Private Partnership Pheasant Hunting Areas**

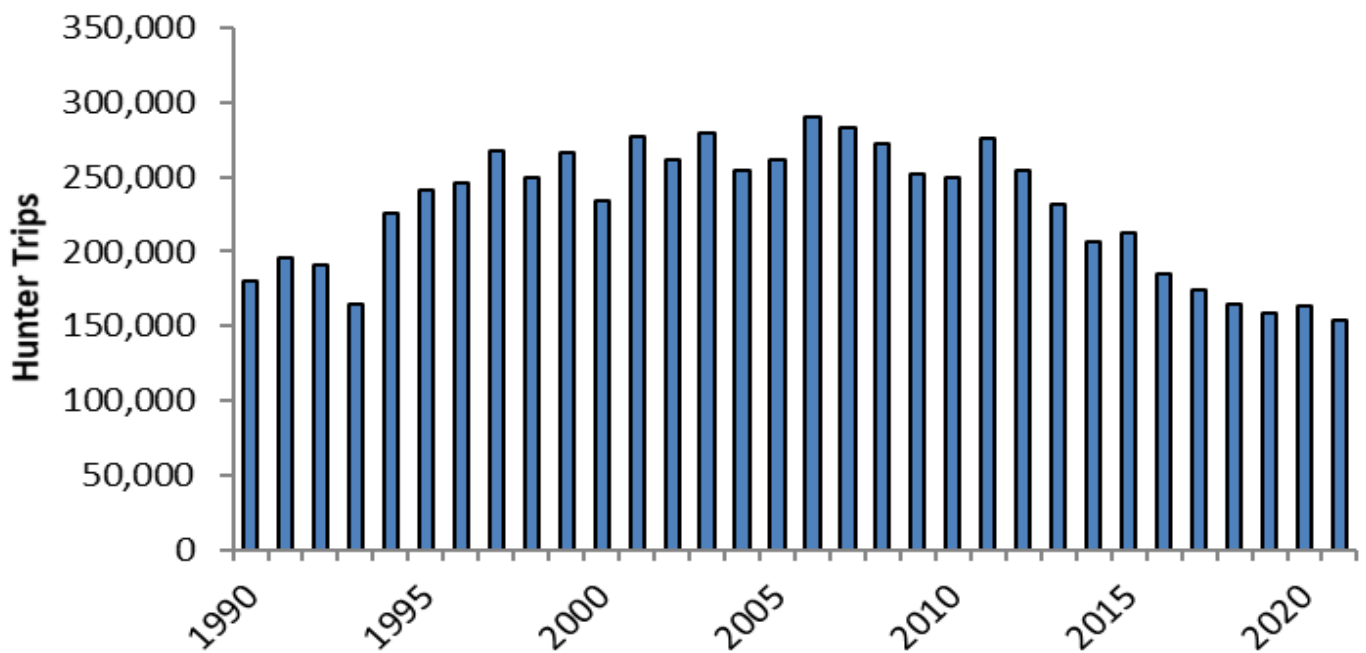
SITES	HUNTER TRIPS	PHEASANTS RELEASED	PHEASANTS HARVESTED	PERCENT HARVESTED	HUNTER SUCCESS RATIO
1 Chain O' Lakes SP	1025	2317	1049	45.27%	1.02
2 Horseshoe Lake-Madison SP	1	12	2	16.67%	2.00
4 Silver Springs SFWA	1727	3833	2200	57.40%	1.27
<b>TOTAL</b>	<b>2753</b>	<b>6162</b>	<b>3251</b>	<b>52.76%</b>	<b>1.18</b>

Cell is empty when no data was collected or reported

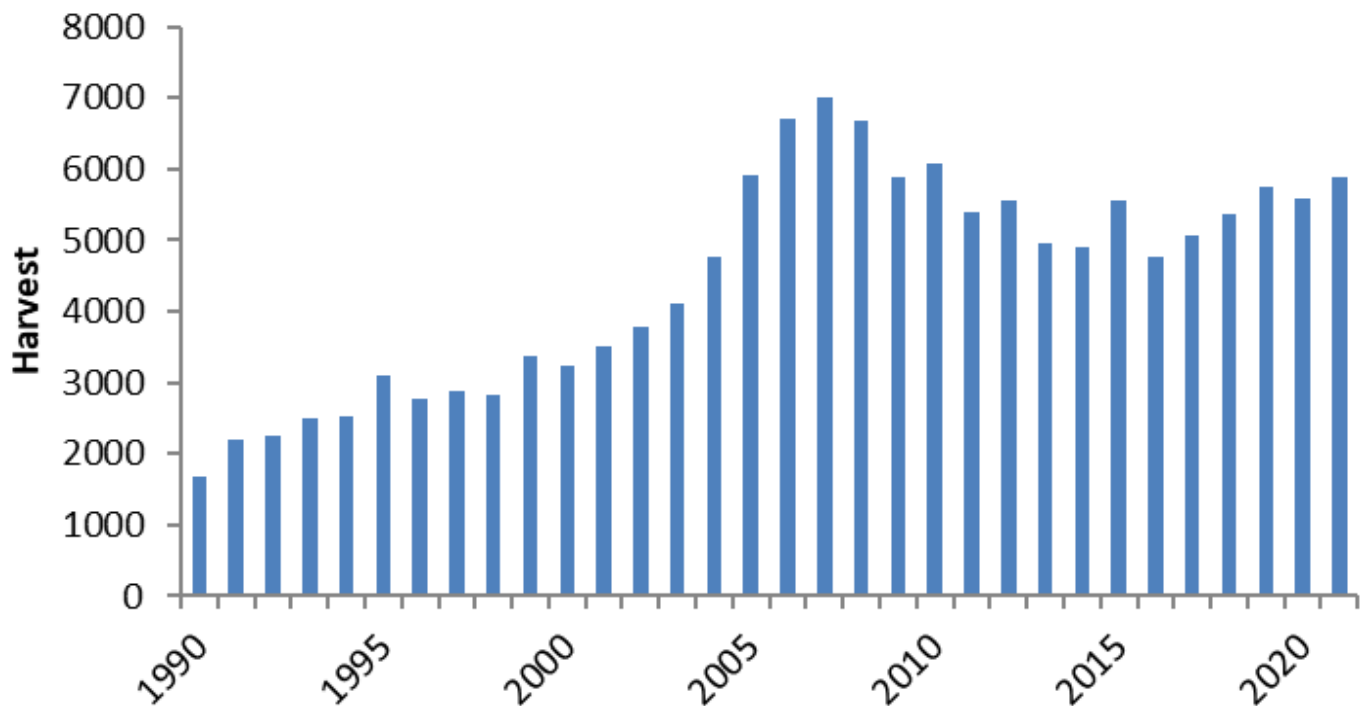
Summary Charts, 1990 – Present.



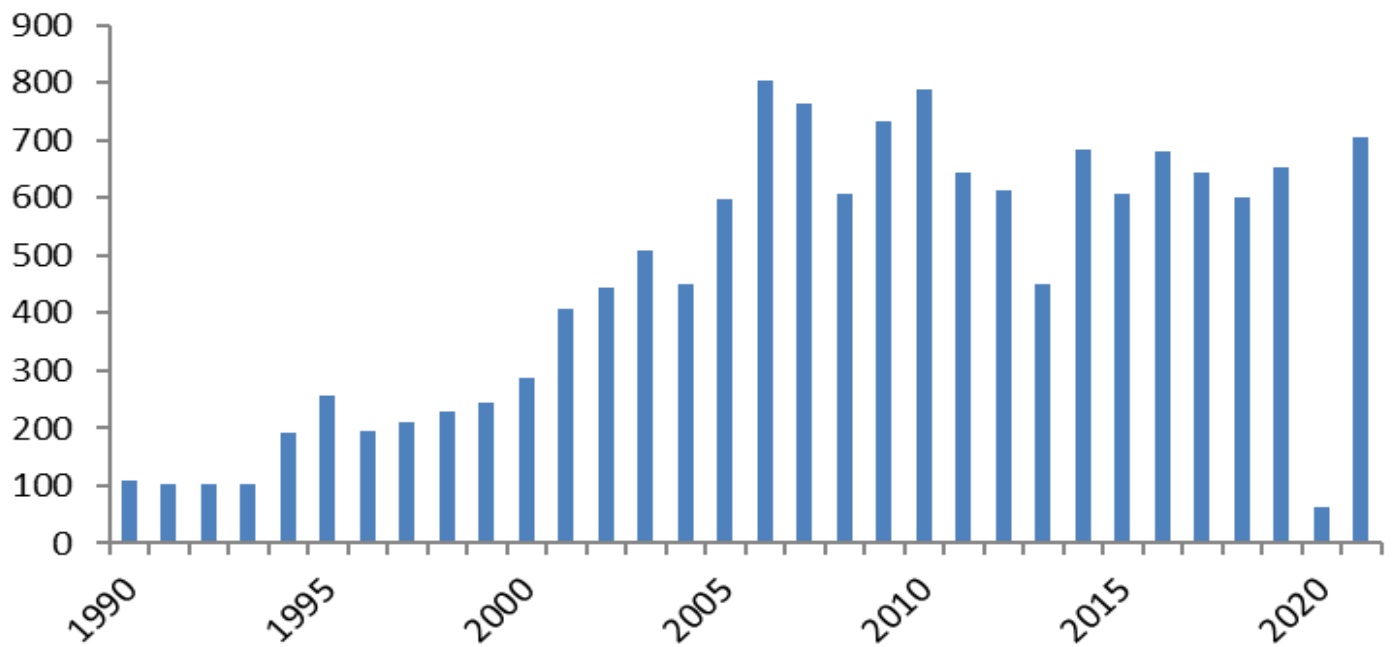
## Hunter Trips, 1990-Present



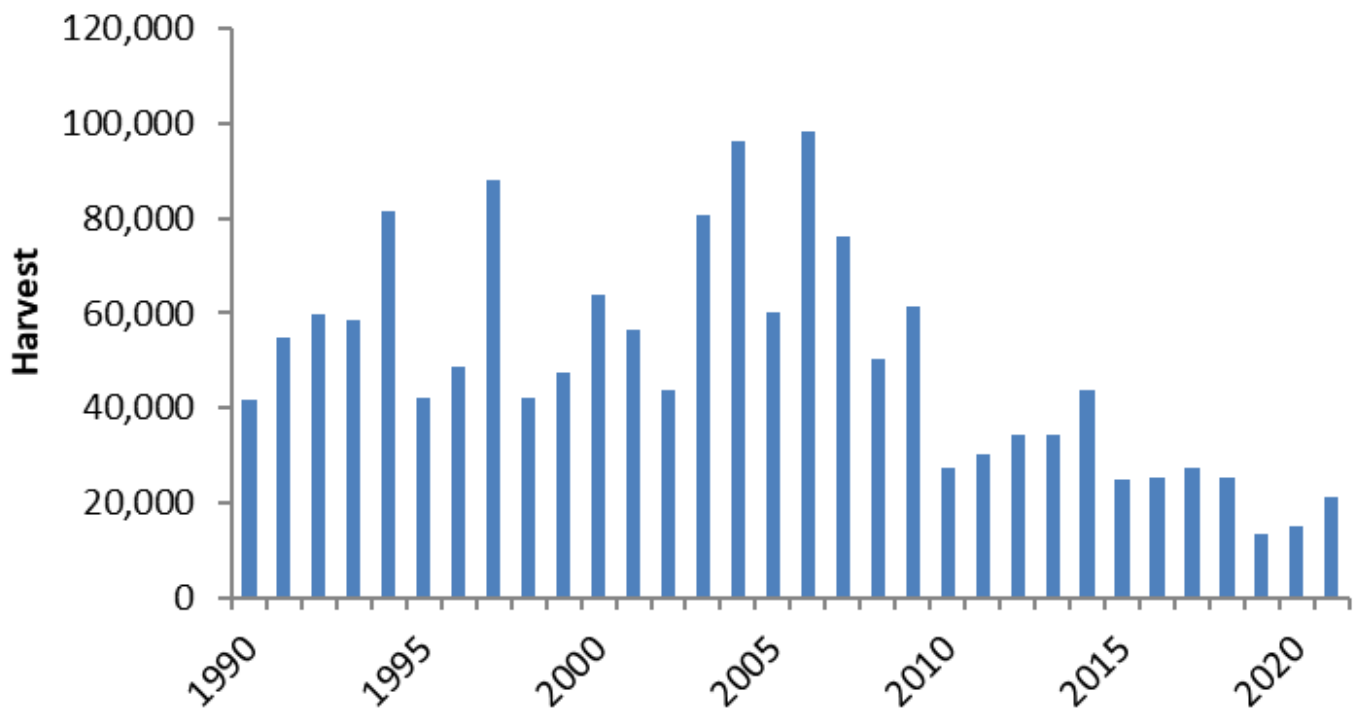
## White-tailed Deer Harvest 1990-Present



## Eastern Wild Turkey Harvest, 1990-Present

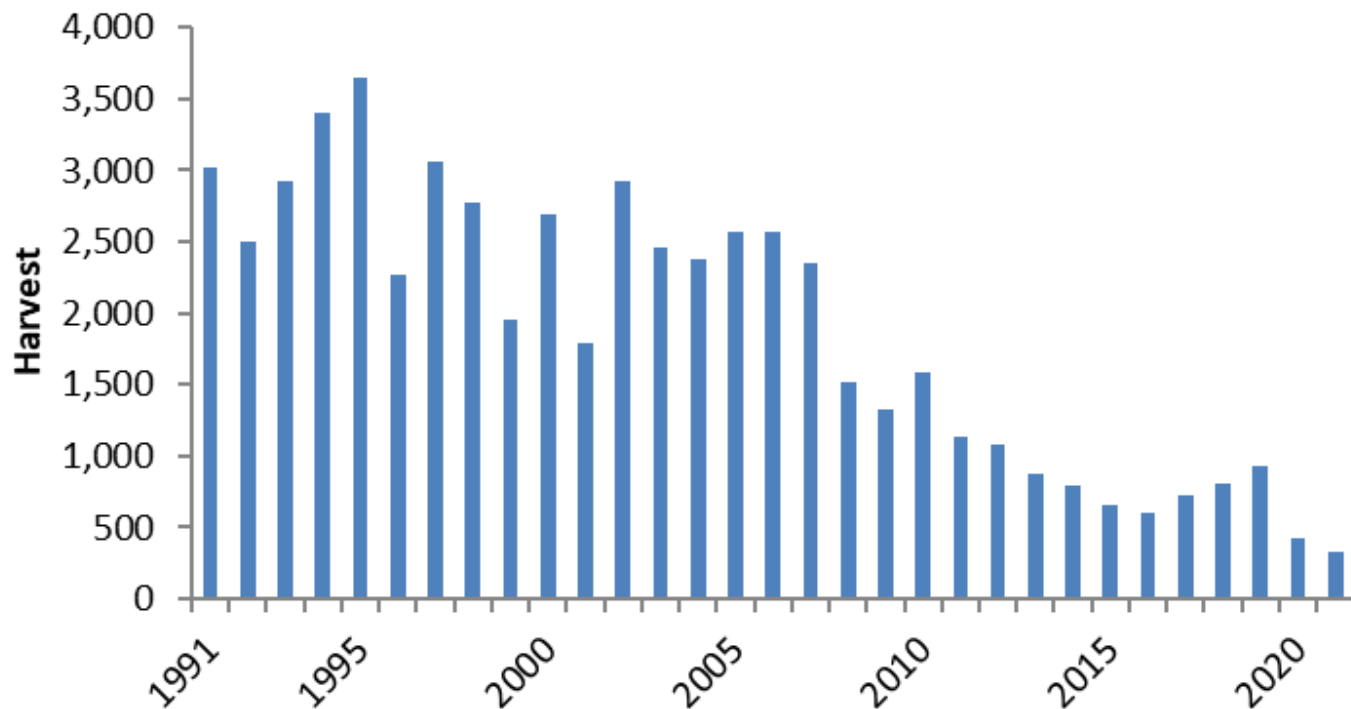


## Mourning Dove Harvest, 1990-Present

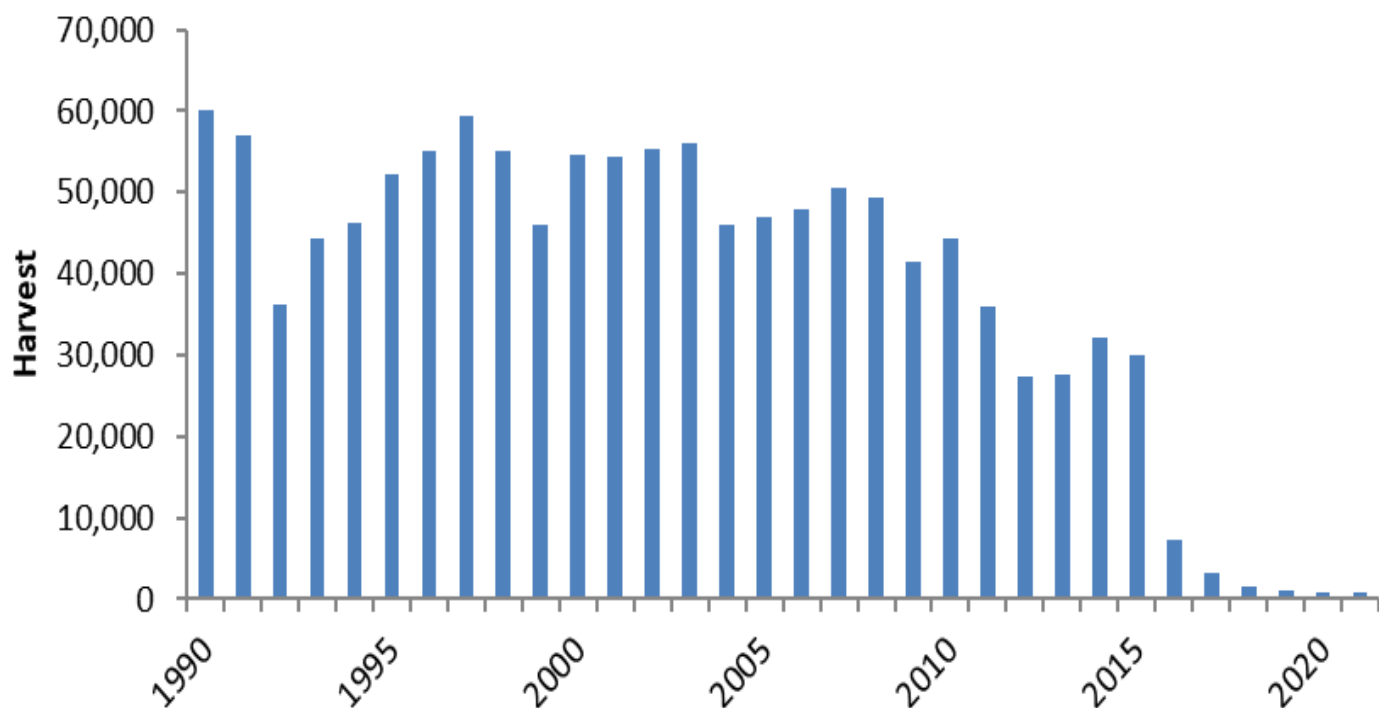




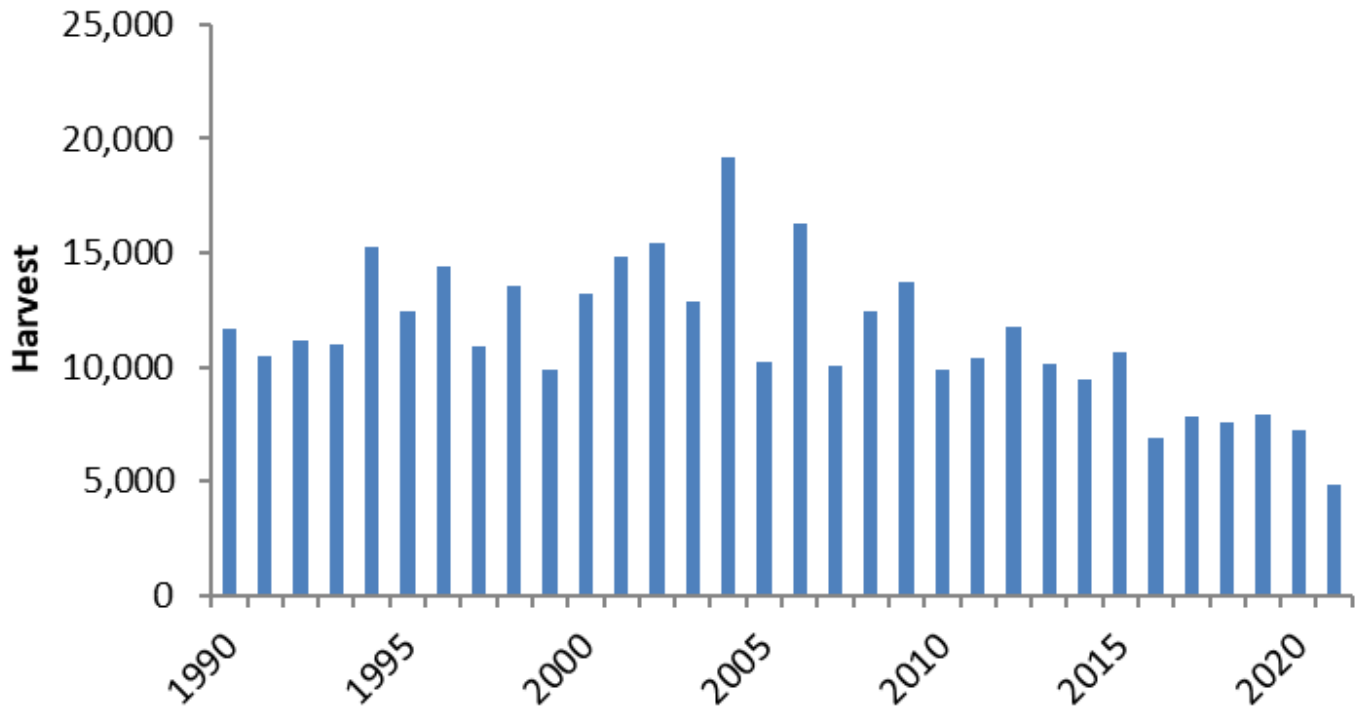
## Northern Bobwhite Harvest, 1991-Present



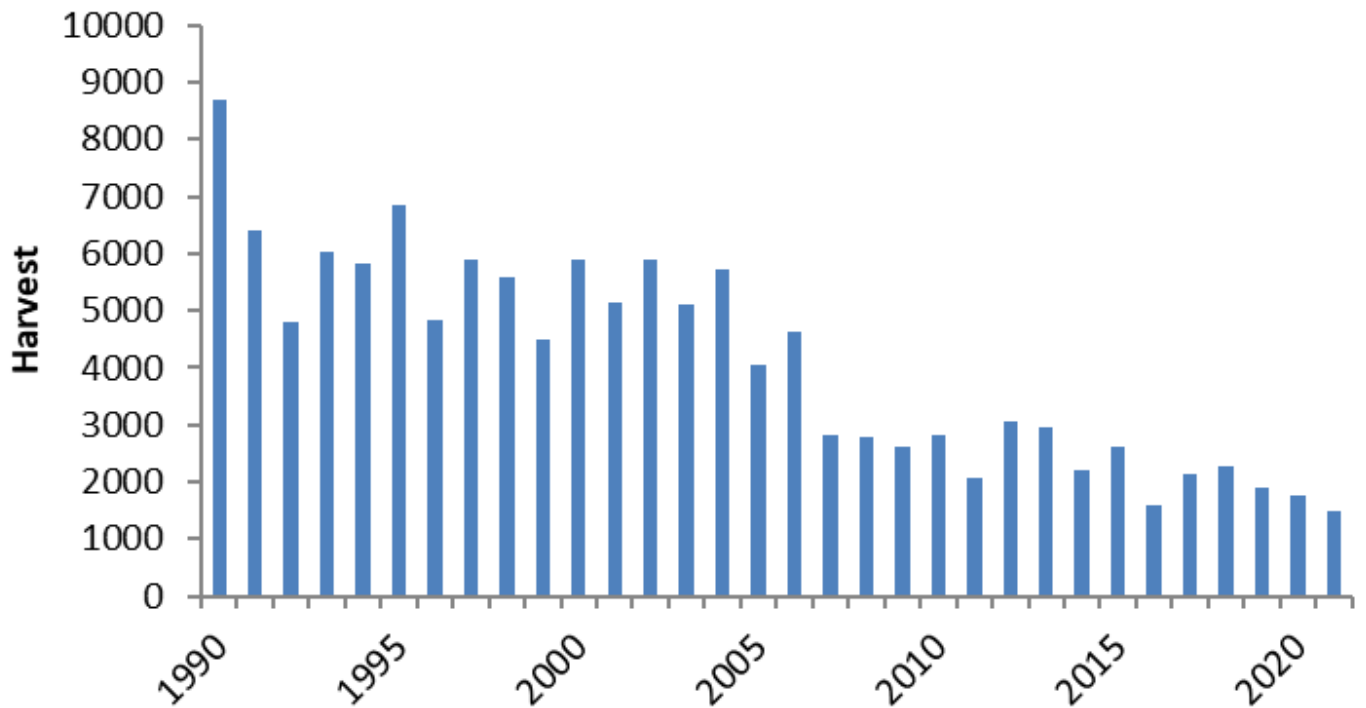
## Ring-necked Pheasant Harvest, 1990-Present



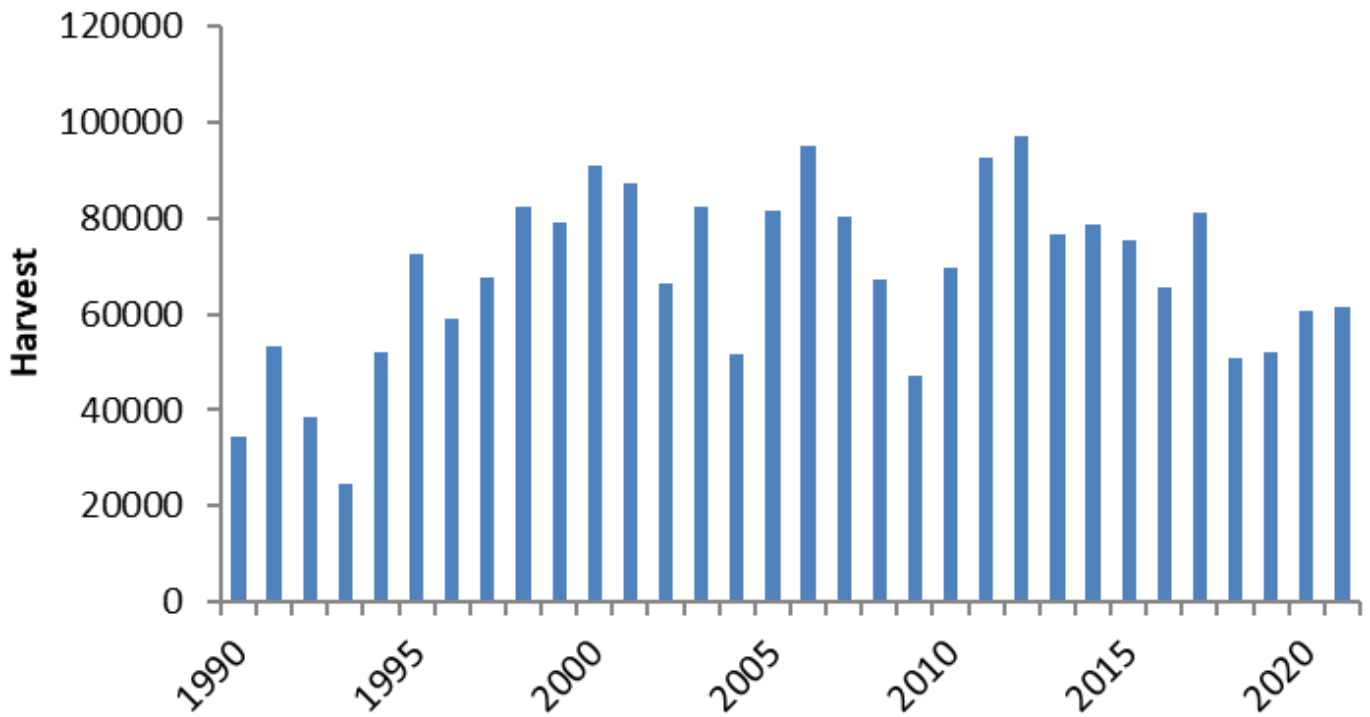
## Squirrel Harvest, 1990-Present



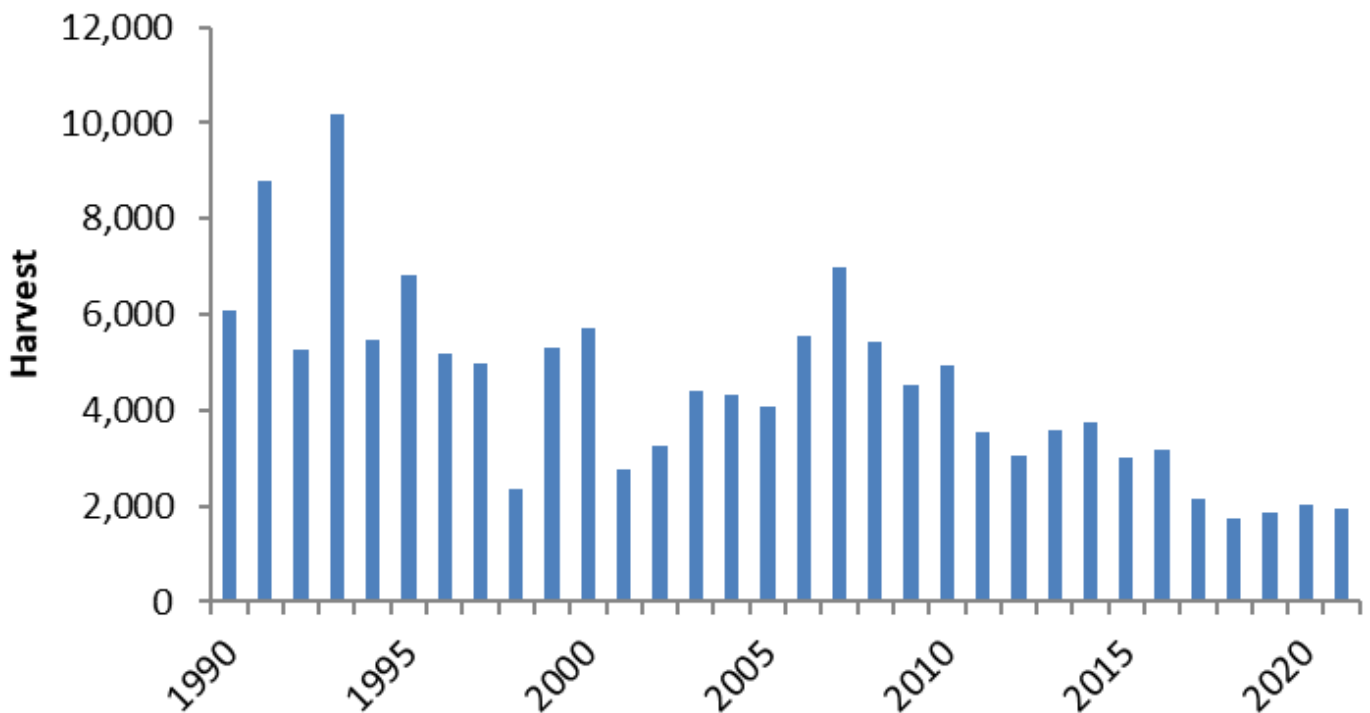
## Eastern Cottontail Harvest, 1990-Present



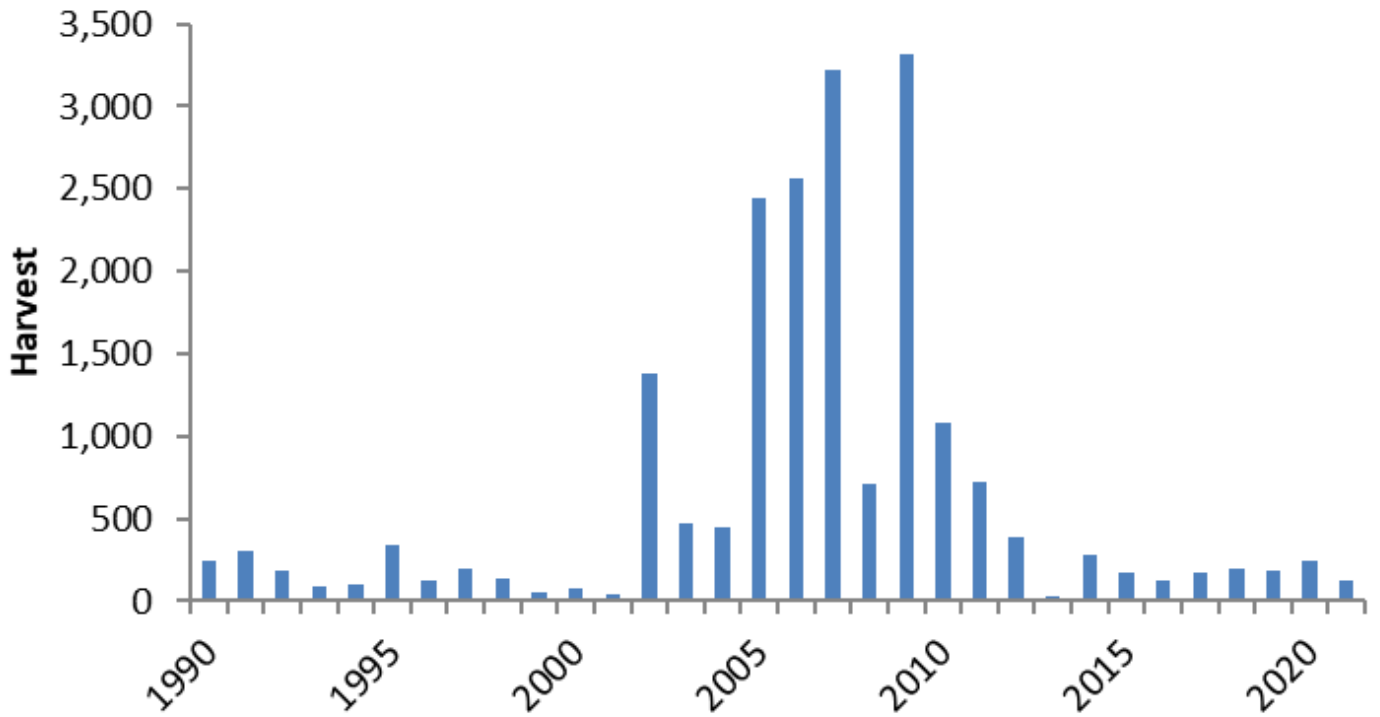
## Duck Harvest, 1990-Present



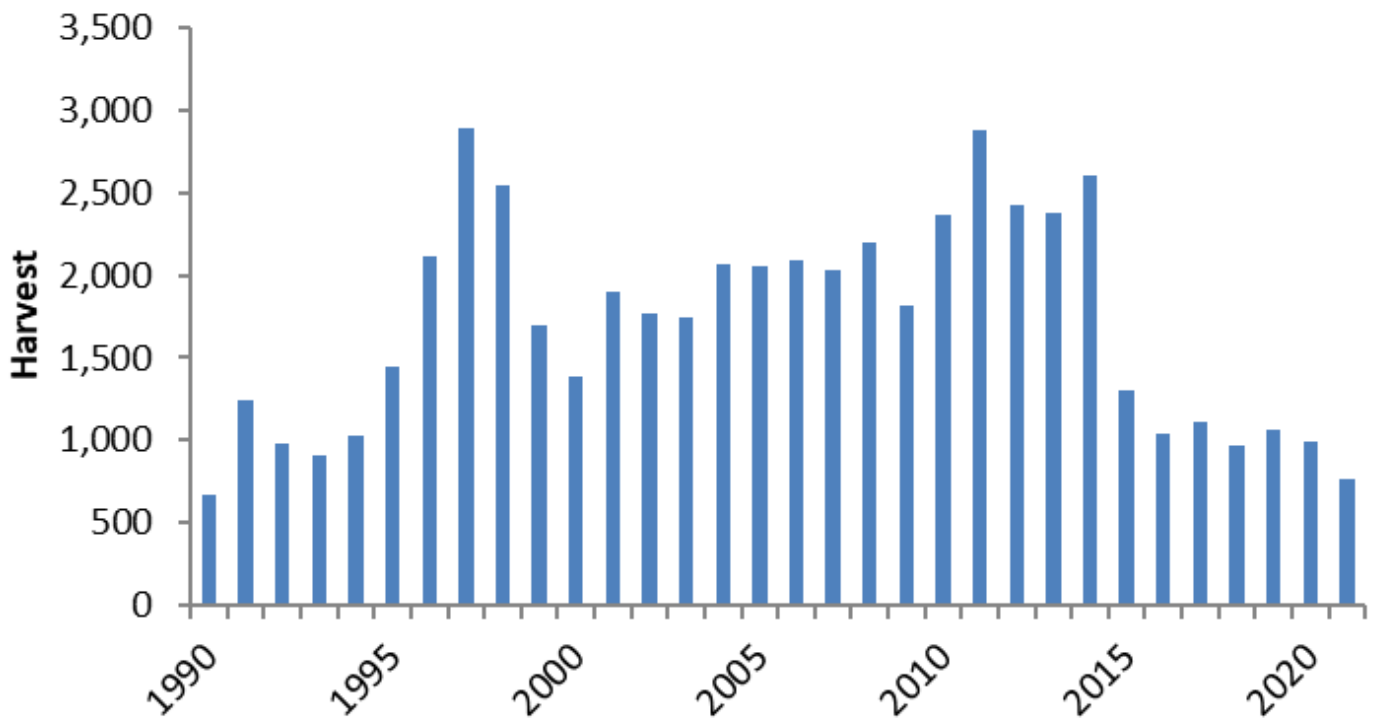
## Goose Harvest, 1990-Present



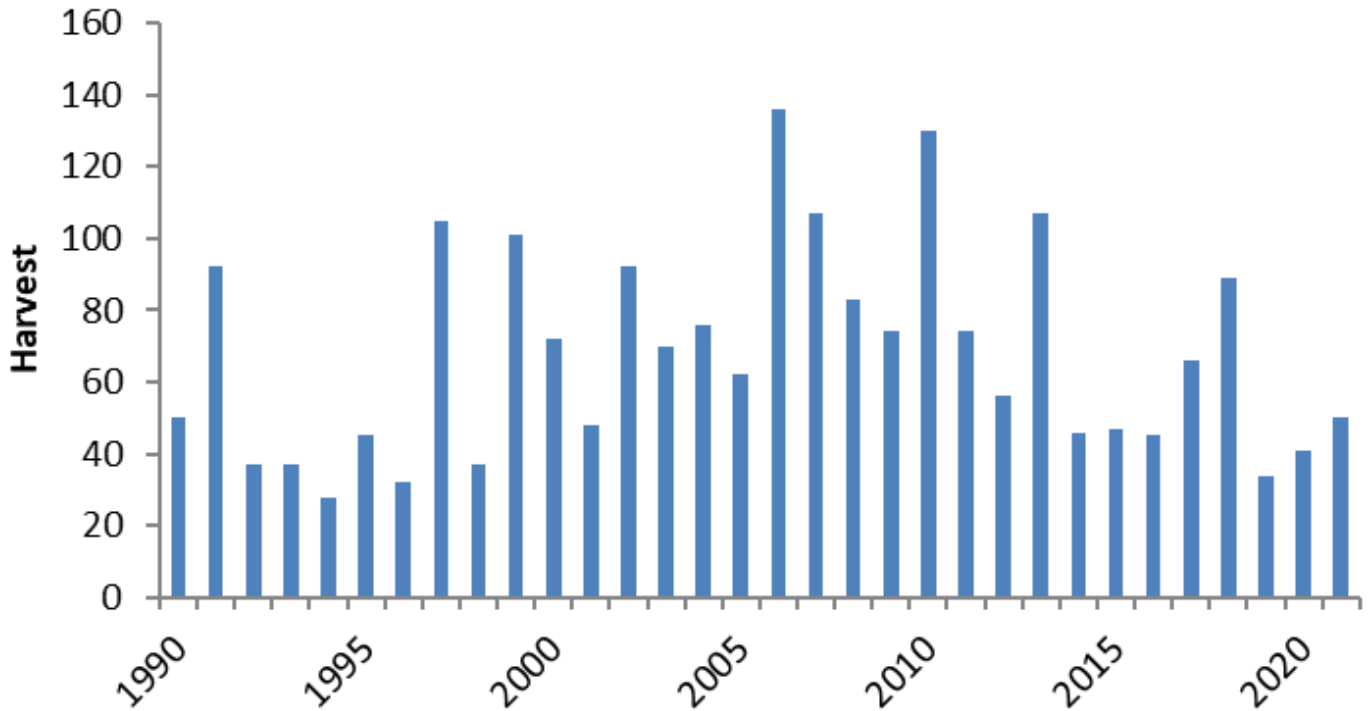
## Crow Harvest, 1990-Present



## Raccoon Harvest, 1990-Present



## Coyote Harvest, 1990-Present



## Woodcock Harvest, 1990-Present

