



Illinois Public Hunting Areas Report: 2017-2018 Wildlife Harvest



Division of Wildlife Resources, Illinois Department of Natural Resources

The *Illinois Public Hunting Areas Report* is developed each year to provide information on public hunting/trapping effort and wildlife harvest. This report provides both hunting and trapping information on Illinois Department of Natural Resources (IDNR) owned, leased or managed public hunting sites.

Tables 1-3 provides hunter effort and harvest data for the 2017-18 hunting seasons. The charts provide data from 1990 to present. Readers should be aware that data collection varies by site and year.

Federal Aid in Wildlife Restoration

The Federal Aid in Wildlife Restoration Program (resulting from the Pittman-Robertson Act of 1937 – a cost share program administered by the U.S. Fish & Wildlife Service) has either funded or is currently funding wildlife habitat developments, or has acquired land on 117 of the 183 public hunting and trapping areas. Pittman-Robertson (P-R) funding provides wildlife habitat development, maintenance activity, research projects and land acquisition for wildlife management purposes in

Illinois. P-R funds also provide funding for Illinois hunter safety course administration and materials. The purpose of the P-R Act is to strengthen the ability of the States to preserve, protect and enhance wild animal and bird resources. Benefits include providing increased public enjoyment of these resources.

Equal Opportunity

Equal opportunity to participate in programs of the Illinois Department of Natural Resources (IDNR) and those funded by the U.S Fish and Wildlife Service and other agencies is available to all individuals regardless of race, sex, national origin, disability, age, religion or other non-merit factors. If you believe you have been discriminated against, contact the funding source's civil rights office and/or the Equal Employment Opportunity Officer, IDNR, One Natural Resources Way, Springfield, IL 62702-1271, 217/782-2662; TTY 217/782-9175.



Table 1. Wildlife harvested and hunter effort on public hunting areas, 2017-2018 season.

Site	Classification	Site Acreage		Hunter		Wildlife Harvested							
		Total Hunted Acres	Total Acres	Total Hunter Trips	Dove Hunter Trips	Dove	Squirrel	Rabbit	Pheasant	Quail	Turkey	Deer - Firearm	Deer - Bow
Adeline Jay Geo - Karis Illinois Beach	SP	635	882	275	0	0	0	0	0	0	0	0	12
Alvah Borah	SHA	87	87	18	0	0	0	0	0	0	0	1	1
Anderson Lake	SFWA	2000	2248	2081	58	89	0	0	0	0	0	0	4
Apple River Canyon	SP	960	1484	628	0	0	41	22	0	0	4	6	16
Argyle Lake	SP	950	1722	219	11	23	26	3	0	0	3	0	9
Banner Marsh	SFWA	3000	4432	2720	121	63	0	58	0	0	0	0	35
Beall Woods	SP	516	630	94	0	0	0	0	0	0	0	0	2
Beaver Dam	SP	430	740	118	0	0	16	0	0	0	1	0	4
Big Bend	SFWA	2338	2376	1197	201	496	88	6	7	0	10	0	35
Big River	SFWA	2970	2997	829	36	43	41	11	0	0	10	23	15
Birkbeck	SHA	77	80	29	0	0	0	0	10	0	0	0	0
Bohm Woods	NP	90	90	59	0	0	0	0	0	0	0	0	1
Bradford	SHA	100	103.5	24	0	0	0	0	2	0	0	0	0
Buffalo Prairie	SHA	275	320	12	0	0	0	0	1	0	0	0	0
Buffalo Rock	SP	150	298	117	0	0	0	0	0	0	0	0	1
Burning Star No. 5	SHA	4508	4508	1020	0	0	74	0	0	0	6	19	66
Butterfield Trail	SRA	135	142	212	0	0	26	0	0	0	2	0	9
Cache River	SNA	12417	14960	2619	9	15	313	70	0	1	15	38	14
Campbell Pond	SHA	520	520	193	0	0	14	0	0	0	0	8	2
Cape Bend	SFWA	1380	1380	6149	10	19	23	2	0	0	5	33	58
Carlyle Lake	SFWA	9868	9914	1036	0	0	61	0	0	0	2	35	15
Castle Rock	SP	1620	2000	0	0	0	0	0	0	0	0	0	0
Cedar Glen	SNA	1150	1202	148	0	0	0	0	0	0	0	6	4
Cedar/Draper Bluffs	SP	1275	1275	183	0	0	44	0	0	0	3	7	6
Chain O' Lakes	SP	2578	5929	2751	50	6	44	1	33	0	0	2	14
Chauncey Marsh	SNA	519	609	176	0	0	73	0	0	0	1	10	7
Clear Lake	SFWA	760	1460	161	0	0	0	0	0	0	0	0	0
Clifton	SHA	80	81	31	0	0	0	0	3	0	0	0	0
Clinton Lake	SRA	3693	9300	2799	91	91	324	122	19	0	14	179	27
Coffeen Lake	SFWA	3055	3720	1041	62	280	133	20	5	16	7	7	32
Copperhead Hollow	SWA	1344	1344	795	0	0	78	7	0	0	10	11	5
Crawford County	SFWA	1100	1122	315	45	76	14	21	0	3	5	27	13
Cretaceous Hills	SNA	238	511		0	0	0	0	0	0	0	0	0
Cypress Pond	SNA	1047	1047	151	0	0	6	1	0	0	2	17	7
Deer Pond	SNA	190	251	56	0	0	0	0	0	0	0	8	7
Des Plaines	SFWA	3500	5012	6900	331	349	0	13	0	8	0	9	30
Des Plaines Game Propagation Center	GPC	134	240	632	0	0	0	0	0	0	0	0	6
Devil's Island	SFWA	2741	2741	0	0	0	0	0	0	0	7	7	3
Dixon Springs	SP	265	770	136		0	0	0	0	0	0	7	4
Dog Island	SFWA	221	221	159	0	0	66	0	0	0	0	8	6
Donnelley	SFWA	676	780	388	0	0	0	0	0	0	0	0	0
Double "T"	SFWA	377	1957	785	346	1,169	0	0	0	0	0	0	0
Dublin Highlands	SHA	122	122	36	0	0	0	0	6	0	0	0	0
Eagle Creek	SRA	520	1315	524	1	0	14	0	0	0	1	0	14
Edward R. Madigan	SFWA	300	750	177	173	1,489	0	0	0	0	0	0	0

Table 1. Wildlife harvested and hunter effort on public hunting areas, 2017-2018 season.

Site	Classification	Site Acreage		Hunter		Wildlife Harvested							
		Total Hunted Acres	Total Acres	Total Hunter Trips	Dove Hunter Trips	Dove	Squirrel	Rabbit	Pheasant	Quail	Turkey	Deer - Firearm	Deer - Bow
Eldon Hazlet	SRA	1699	3107	319	8	24	14	0	0	0	4	0	15
Embarras River Bottom	SHA	535	2200	425	0	0	2	0	0	0	0	8	3
Ferne Clyffe	SP	450	2430	172	0	0	14	3	0	0	3	25	15
Finrock	SHA	365	377	72	0	0	0	0	79	1	0	0	0
Flag Pond	SNA	254	254	215	0	0	7	0	0	0	4	12	10
Fort de Chartres	SM	800	1100	142	0	0	5	0	0	0	1	2	11
Fort Kaskaskia	SM	140	275	29	0	0	0	0	0	0	0	0	1
Fort Massac	SP	984	1450	521	0	0	83	3	0	0	0	11	13
Fox Ridge	SP	1072	1516	754	27	3	38	22	0	1	3	9	17
Frank Holten	SP	300	1080	232	0	0	0	0	0	0	0	0	5
Franklin Creek	SNA	365	638	375	0	0	0	0	0	0	0	8	12
Freeman Mine	SHA	24	179	22	0	0	0	0	0	0	0	0	0
French Bluff	SNA	342	344	113	0	0	0	0	0	0	2	3	2
George S. Park Memorial Woods	SNA	80	80	40	0	0	0	0	0	0	0	1	2
Giant City	SP	2255	4052	1015	4	4	72	31	0	0	16	61	24
Goode's Woods	NP	40	40	12	0	0	0	0	0	0	0	0	2
Gifford	SHA	100	100.5	23	0	0	0	0	4	0	0	0	0
Green River	SWA	2515	2565	1702	327	1,139	69	75	156	0	22	10	23
Hallsville	SHA	83	83	46	0	0	0	0	29	0	0	0	0
Hamilton County	SFWA	1530	1674	840	1	5	15	69	0	14	18	48	30
Hanover Bluff	SNA	323	349	173	0	0	36	0	0	0	7	6	2
Harry "Babe" Woodyard	SNA	1049	1083	705	0	0	71	5	0	0	2	4	15
Heidecke Lake/Goose Lake Prairie	SFWA	5450	5490	1500	0	0	58	0	0	0	0	25	27
Henderson Creek	SFWA	800	2496	109	0	0	0	0	0	0	0	0	0
Hennepin Canal	ST	4854	5348	379	137	403	0	0	0	0	0	0	10
Herschel Workman	SHA	135	135	35	0	0	0	2	10	0	0	0	0
Hidden Springs	SF	963	1121	1211	0	0	97	0	0	0	2	6	26
Hindsboro	SHA	88	90	35	0	0	0	0	2	1	0	0	0
Horseshoe Lake - Alexander	SFWA	4190	11692	997	11	6	0	0	0	0	2	12	5
Horseshoe Lake - Madison	SP	4195	4329	1958	298	993	41	26	0	20	10	7	35
Hurricane Creek	SHA	376	397	90	0	0	20	0	5	7	0	1	7
Illinois and Michigan Canal	ST	1000	1094	1319	0	0	0	0	0	0	0	0	0
Ilo Dillon	SHA	75	79	46	0	0	0	7	2	1	0	0	1
Iris and Jack Witkowsky	SFWA	1095	1095	878	0	0	28	2	0	0	3	8	27
Iroquois County	SFWA	2401	2951	2403	32	6	136	0	1,446	0	6	5	22
James ""Pate"" Philip	SP	415	507	153	0	0	0	0	0	0	0	0	5
Jim Edgar Panther Creek	SFWA	16268	16449	12691	875	5,785	403	380	97	391	63	107	227
Johnson-Sauk Trail	SRA	862	1361	1727	137	1,033	0	8	0	16	7	1	29
Jubilee College	SP	1343	3222	1232	0	0	25	0	0	0	1	31	49
Kankakee River	SP	2017	4000	2495	161	48	183	19	830	0	4	0	27
Kaskaskia River	SFWA	14000	16000	2136	50	11	78	1	0	0	54	11	40
Kickapoo	SRA	2381	3981	875	22	102	39	2	0	0	5	5	18
Kidd Lake Marsh	SNA	465	8465	92	0	0	0	0	0	0	0	0	0
Kinkaid Lake	SFWA	3700	3700	688	54	56	59	0	0	0	18	76	41
Kishwaukee River	SNA	485	570	540	0	0	0	0	0	0	1	2	8

Table 1. Wildlife harvested and hunter effort on public hunting areas, 2017-2018 season.

Site	Classification	Site Acreage		Hunter		Wildlife Harvested							
		Total Hunted Acres	Total Acres	Total Hunter Trips	Dove Hunter Trips	Dove	Squirrel	Rabbit	Pheasant	Quail	Turkey	Deer - Firearm	Deer - Bow
Lake DePue	SFWA	1700	2351	612	0	0	0	0	0	0	0	0	0
Lake Le-Aqua-Na	SRA	400	715	230	0	3	0	0	0	0	0	19	6
Larry D. Closson (Hickory Ridge)	SHA	130	130	37	0	0	0	0	17	8	0	0	0
Lincoln Trail	SP	875	1023	241	0	0	0	0	0	0	0	0	14
Little Rock Creek	SHA	148	150	46	0	0	0	0	0	0	0	0	3
Loda	SHA	159	160	37	0	0	0	0	19	0	0	0	0
Lowden Memorial	SP	80	219	27	0	0	0	0	0	0	0	0	4
Lowden-Miller	SF	2225	2573	1829	0	0	83	0	0	0	7	44	25
Mackinaw River	SFWA	1400	1415	1662	343	657	93	12	4	0	1	14	30
Manito	SHA	70	78	8	0	0	0	0	0	6	0	0	0
Marseilles	SFWA	2239	2515	2219	9	13	146	25	2	0	9	50	50
Marshall	SFWA	4876	6539	1963	17	17	111	21	1	0	2	5	15
Matthiessen	SP	1500	1935	1262	337	754	123	0	0	0	0	18	22
Mautino	SFWA	891	911	344	69	63	0	0	0	0	0	0	6
Maxine Loy	SHA	213	215	2	0	0	0	0	0	0	0	0	0
Maytown	SHA	160	160	35	0	0	0	0	0	0	0	0	3
Mazonia-Braidwood	SFWA	3945	5865	3518	0	0	0	1	0	0	0	0	16
Meeker	SHA	72	72	98	0	0	7	2	0	0	0	1	2
Meredosia Lake	SFWA	600	600	No Data									
Mernmet	SFWA	2000	2625	2096	0	0	118	0	0	0	4	1	4
Middle Fork	SFWA	2628	2813	1252	19	4	134	49	0	1	3	14	35
Milk's Grove	SHA	77	78	45	0	0	0	4	21	0	0	0	0
Miller-Anderson Woods	SNA	522	522	307	0	0	0	0	0	0	0	4	9
Mississippi Palisades	SP	1500	2550	708	0	0	0	0	0	0	8	12	38
Mississippi River Area (MRA)	MRA	18565	18565	0	0	0	0	0	0	0	13	41	41
Mississippi River Pool 16	SFWA	0	0	UNK	0	0	0	0	0	0	0	19	10
Mississippi River Pool 17	SFWA	2883	2883	UNK									
Mississippi River Pool 18	SFWA	5173	5173	UNK	0	0	0	0	0	0	0	7	9
Mississippi River Pool 21	SFWA	8536	8536	UNK	0	0	0	0	0	0	9	26	18
Mississippi River Pool 22	SFWA	6861	6861	UNK	0	0	0	0	0	0	6	14	3
Mississippi River Pool 24	SFWA	10211	10454	UNK	0	0	0	0	0	0	0	8	10
Mitchell's Grove	SNA	170	185	121	0	0	0	0	0	0	0	2	2
Momence Wetlands	SNA	460	896	351	0	0	38	0	0	0	0	1	14
Moraine Hills/Volo Bog	SP	3628	3803	625	0	0	0	0	0	0	0	20	3
Moraine View	SRA	1191	1687	1496	48	51	43	38	53	0	6	0	44
Morrison-Rockwood	SP	1108	1152	622	109	805	134	0	0	0	4	32	2
Mt. Vernon Game Propagation Center	GPC	600	700	494	38	28	32	19	0	0	2	0	21
Nachusa Prairie	SNA	72	72	22	0	0	0	0	0	0	0	0	0
Nauvoo (Max Row Unit)	SP	30	30	0	0	0	0	0	0	0	0	0	1
Newton Lake	SFWA	2550	2554	1050	0	0	45	152	0	14	10	14	65
Oakford	SHA	115	115	14	0	0	0	0	0	0	0	1	2
Peabody River King	SFWA	1500	2000	950	119	861	3	61	0	7	0	1	17
Pekin Lake	SFWA	1200	1488	214	0	0	0	0	0	0	0	0	7
Perdueville	SHA	120	122	24	0	0	0	0	1	0	0	0	0
Pere Marquette	SP	5000	8050	1092	0	0	22	0	0	0	7	9	18

Table 1. Wildlife harvested and hunter effort on public hunting areas, 2017-2018 season.

Site	Classification	Site Acreage		Hunter		Wildlife Harvested							
		Total Hunted Acres	Total Acres	Total Hunter Trips	Dove Hunter Trips	Dove	Squirrel	Rabbit	Pheasant	Quail	Turkey	Deer - Firearm	Deer - Bow
Powerton Lake	SFWA	855	1400	378	0	0	0	0	0	0	0	0	0
Prairie Ridge-Jasper	SNA	2614	2614	32	0	0	0	0	0	0	0	5	3
Piatt County Unit -Weldon Springs	SP	770	790	423	0	0	9	0	3	0	0	2	21
Pyramid	SP	18588	19416	7032	485	1,755	187	47	0	91	11	57	171
Rall Woods	SNA	283	283	312	0	0	71	0	0	0	0	11	11
Ramsey Lake	SRA	1610	1961	625	186	1,180	128	42	0	0	6	0	12
Randolph County	SRA	820	1031	1006	79	119	101	9	0	0	4	0	41
Rauchfuss Hill	SRA	150	150	39	0	0	0	0	0	0	0	0	0
Ray Norbut	SFWA	1290	1298	534	130	851	75	0	0	3	2	12	20
Ray Norbut (Dutch Creek Unit)	SFWA	410	410	305	0	0	28	0	0	0	2	4	7
Red Hills	SP	736	959	550	2	16	10	5	0	0	4	0	21
Redwing Slough/Deer Lake	SNA	200	711	236	0	0	0	0	0	0	0	0	0
Rend Lake	SFWA	7690	12690	5741	0	0	0	0	0	0	11	21	49
Revis Hill Prairie	NP	420	420	92	0	0	0	0	0	0	0	2	13
Rice Lake	SFWA	1490	6811	5151	0	0	0	0	0	0	0	0	6
Rock Cut	SP	2570	3092	122	0	0	0	0	0	0	0	25	0
Rockton Bog	SNA	103	103	42	0	0	0	0	0	0	0	0	2
Sahara Woods	SFWA	3800	4180	514	0	0	17	20	0	1	7	0	29
Saline County	SFWA	1000	1270	552	0	0	201	37	0	0	2	18	13
Sam Dale Lake	SFWA	950	1302	446	0	0	78	2	0	0	6	0	24
Sam Parr	SFWA	840	1180	491	221	1,003	17	22	0	3	1	0	25
Sand Prairie	SHA	316	316	39	0	0	0	3	19	7	0	0	0
Sand Ridge	SF	6500	7113	3273	44	2	327	5	0	16	20	40	52
Sandy Ford	SNA	203	203	201	0	0	23	0	0	0	1	1	5
Sangamon River	SFWA	178	178	24	0	0	0	0	0	0	1	9	2
Sanganois	SFWA	6860	9602	5728	0	0	10	1	1	1	0	16	21
Sangchris Lake	SRA	2380	5280	2560	265	1,002	72	15	4	0	7	5	95
Saybrook	SHA	646	646	0	0	0	0	2	87	0	0	0	0
Shabbona Lake	SP	776	1550	1216	80	144	0	0	0	0	0	0	26
Shelbyville	SFWA	6350	6450	4797	222	429	332	182	4	3	5	23	89
Sibley	SHA	630	635	105	0	0	0	5	113	0	0	0	0
Sielbeck Forest	SNA	385	385	100	0	0	10	0	0	0	0	1	2
Siloam Spring - Buckhorn	SP	2272	2272	907	120	1,127	16	0	0	0	9	3	38
Siloam Springs	SP	3095	3323	1642	20	161	80	0	0	0	7	24	67
Silver Springs	SFWA	900	1314	3861	385	470	70	0	26	0	0	0	13
Skinner Farm	SHA	70	70	105	37	28	0	1	0	0	3	2	4
Snakeden Hollow	SFWA	2497	2497	392	134	325	0	0	0	0	0	0	9
Spoon River	SF	1675	1680	1590	4	0	176	8	0	0	13	30	32
Spring Lake	SFWA	1500	2031	2176	0	0	23	0	0	0	0	0	8
Starved Rock	SP	2817	2817	1184	0	0	0	0	0	0	1	12	18
Stephen A. Forbes	SRA	2580	3103	898	0	0	33	11	0	1	8	0	63
Steward	SHA	80	80	40	0	0	0	0	6	0	0	0	0
Tapley Woods	SNA	259	259	197	0	0	67	0	0	0	5	5	4
Ten Mile Creek	SFWA	4995	5846	2213	280	1,302	131	240	0	70	6	71	43
Trail of Tears	SF	47814	5019	744	0	0	503	0	0	0	13	18	8

Table 1. Wildlife harvested and hunter effort on public hunting areas, 2017-2018 season.

Site	Classification	Site Acreage		Hunter		Wildlife Harvested							
		Total Hunted Acres	Total Acres	Total Hunter Trips	Dove Hunter Trips	Dove	Squirrel	Rabbit	Pheasant	Quail	Turkey	Deer - Firearm	Deer - Bow
Turkey Bluffs	SFWA	2250	2265	1029	0	0	129	0	0	0	7	0	44
Union County	SFWA	2800	6202	2641	169	215	143	0	0	0	0	15	9
Victoria	SHA	240	241	43	0	0	0	1	14	6	0	0	0
Walnut Point	SP	335	338	308	0	0	71	0	0	0	0	0	12
Ward's Grove	SNA	750	1440	105	0	0	0	0	0	0	0	4	1
Washington County	SRA	750	1440	949	138	78	254	4	0	0	4	0	21
Wayne Fitzgerald	SRA	1800	3010	826	0	0	0	0	0	0	5	23	47
Weinberg-King	SP	760	760	363	43	92	39	23	0	0	3	21	14
Weinberg-King (Cecil White Unit)	SP	30	30	6	0	0	0	0	0	0	0	1	0
Weinberg-King (Scripps Unit)	SP	747	747	364	0	0	42	4	0	0	5	11	13
Weinberg-King (Spunky Bottoms Unit)	SP	833	833	135	0	0	4	0	0	0	0	7	3
Weldon Springs - Piatt County Unit	SP	551	551	0	0	0	0	0	0	0	0	0	0
White Pines Forest	SP	300	385	56	0	0	0	0	0	0	0	4	3
Whitefield	SHA	117	118	40	0	0	0	2	14	0	0	0	0
Wildcat Hollow	SHA	675	680	572	0	0	12	9	0	2	3	18	11
William W. Powers	SRA	419	650	303	0	0	0	0	0	0	0	0	0
Willow Creek	SHA	209	209	32	0	0	0	0	0	0	0	0	5
Wilmington Shrub Prairie	NP	300	305	112	0	0	0	0	0	0	2	1	2
Winston Tunnel	SNA	207	207	117	0	0	17	0	0	0	0	4	4
Wise Ridge	SNA	550	555	0	0	0	0	0	0	0	0	0	0
Wolf Creek	SP	500	2035	292	0	0	0	0	0	0	1	3	21
Woodford County	SFWA	1840	5426	2360	0	0	5	0	0	0	0	0	0
		412087	477927	174450	7841	27,381	7,755	2,096	3,155	720	642	1,879	3,136
		Total Acres	Total Acres Hunted	Total Hunter Trips	Dove Hunter Trips	Dove	Squirrel	Rabbit	Pheasant	Quail	Turkey	Deer - Firearm	Deer - Bow
						Total Wildlife Harvested							

MRA - Mississippi River Area includes: Batchtown, Calhoun Point, Glades-12 Mile Island, Godar-Diamond Hurricane Island, Red's Landing, RipRap Piasa Island, Fuller Lake and Stump Lake

SP - State Park, SFWA - State Fish and Wildlife Area, SWA - State Wildlife Area, SNA - State Natural Area, SRA - State Recreation Area, SHA - State Habitat Area, SF - State Forest, ST - State Trail, SHS - State Historic Site, MRA - Mississippi River Area, NP - Nature Preserve, NC - Not Classified, GPC - Game Propagation Center

Blanks = No Data Reported

Table 2. Hunting effort and waterfowl harvested on public hunting areas, 2017-2018 season.

Site	Youth Season					Teal Season			60 Day Duck Season							Post 60 Day Duck Season				All Seasons Total Waterfowl Harvest							
	Hunter Trips	Harvest				Hunter Trips	Teal Harvest	Harvest per Trip	Hunter Trips	Harvest						Hunter Trips	Harvest			Coots	Canada Geese	All Ducks	White Front Geese	Snow Geese			
		Mallards	Canada Geese	Coots	Other Ducks					Mallards	Canada Geese	White Front Geese	Snow Geese	Other Ducks	Coots		Harvest per Trip	Canada Geese	Snow Geese						White Front Geese	Harvest per Trip	
Anderson Lake	0	0	0	0	0	0.0	0	0	0.0	1954	1117	11	0	0	1057	14	1.1	0	0	0	0	0.0	14	11	2174	0	0
Banner Marsh	26	3	5	0	9	0.7	0	0	0.0	1882	335	73	0	3	1293	32	0.9	85	37	0	0	0.4	32	115	1640	0	3
Cache River	0	0	0	0	0	0.0	0	0	0.0	0	0	0	0	0	695	0	0.0	0	0	0	0	0.0	0	0	695	0	0
Campbell Pond	0	0	0	0	0	0.0	0	0	0.0	2	1	0	0	0	4	0	2.5	0	0	0	0	0.0	0	0	5	0	0
Cape Bend	4	3	9	9	4	6.3	17	17	1.0	113	39	0	0	0	54	0	0.8	5	0	0	0	0.0	9	9	117	0	0
Carlisle Lake	165	18	0	2	77	0.6	344	106	0.3	5000	3181	24	48	69	3034	0	1.3	0	0	0	0	0.0	2	24	6416	48	69
Chain O' Lakes	0	0	0	0	0	0.0	0	0	0.0	563	254	80	0	0	308	87	1.3	0	0	0	0	0.0	87	80	562	0	0
Chouteau Island	0	0	0	0	0	0.0	0	0	0.0	5	1	0	0	0	1	0	0.4	0	0	0	0	0.0	0	0	2	0	0
Clear Lake	0	0	0	0	0	0.0	0	0	0.0	161	53	0	0	5	173	3	1.5	0	0	0	0	0.0	3	0	226	0	5
Clinton Lake	67	2	0	0	5	0.1	74	5	0.1	1501	185	14	0	0	195	3	0.3	104	5	0	0	0.0	3	19	392	0	0
Coffeen Lake	2	0	0	0	0	0.0	5	4	0.8	112	40	7	5	0	61	0	1.0	35	18	0	0	0.5	0	25	105	5	0
Copperhead Hollow	0	0	0	0	2	0.0	0	0	0.0	2	0	0	0	0	2	0	1.0	0	0	0	0	0.0	0	0	0	0	0
Des Plaines	0	0	0	0	0	0.0	0	0	0.0	247	85	12	0	0	63	0	0.6	9	9	0	0	1.0	0	21	148	0	0
Dog Island	0	0	0	0	0	0.0	5	11	2.2	71	0	0	0	0	61	0	0.9	0	0	0	0	0.0	0	0	72	0	0
Donnelley	0	0	0	0	0	0.0	0	0	0.0	388	39	11	0	0	263	0	0.8	0	0	0	0	0.0	0	11	302	0	0
Double "T"	0	0	0	0	0	0.0	0	0	0.0	300	84	46	49	16	54	0	0.8	139	0	90	0	0.6	0	46	138	49	106
Eldon Hazlet	0	0	0	0	0	0.0	0	0	0.0	0	0	0	0	0	0	0	0.0	7	0	0	0	0.0	0	0	0	0	0
Fox Ridge	0	0	0	0	0	0.0	0	0	0.0	7	0	0	0	0	0	0	0.0	0	0	0	0	0.0	0	0	0	0	0
Freeman Mine	0	0	0	0	0	0.0	0	0	0.0	13	0	3	0	0	1	0	0.3	2	0	3	0	1.5	0	3	1	0	3
Heidecke Lake	0	0	0	0	0	0.0	0	0	0.0	552	408	8	0	0	500	23	1.7	0	0	0	0	0.0	23	8	908	0	0
Henderson Creek	0	0	0	0	0	0.0	7	0	0.0	102	22	0	0	0	59	0	0.8	0	0	0	0	0.0	0	0	81	0	0
Horseshoe Lake-Alexander	25	0	0	0	0	0.0	0	0	0.0	862	651	5	8	129	222	0	1.2	34	0	0	0	0.0	0	5	873	8	129
Horseshoe Lake - Madison	73	15	0	1	148	2.2	320	216	0.7	2738	465	86	11	55	3091	40	1.4	172	41	0	5	0.3	41	127	3935	16	55
Jim Edgar Panther Creek	0	0	0	0	0	0.0	0	0	0.0	9	3	3	0	0	2	0	0.9	0	0	0	0	0.0	0	3	5	0	0
Kankakee River	0	0	0	0	0	0.0	0	0	0.0	200	24	52	0	0	40	0	0.6	50	26	0	0	0.5	0	78	64	0	0
Kaskaskia River	0	0	0	0	0	0.0	57	91	1.6	1214	343	8	13	0	921	0	1.1	23	21	0	0	0.9	0	29	1355	13	0
Kidd Lake Marsh	0	0	0	0	0	0.0	0	0	0.0	59	30	0	0	0	16	0	0.8	0	0	0	0	0.0	0	0	46	0	0
Kinkaid Lake	0	0	0	0	0	0.0	0	0	0.0	129	42	11	0	0	24	0	0.6	0	0	0	0	0.0	0	11	66	0	0
Lake DePue	9	0	0	0	14	1.6	0	0	0.0	579	159	38	0	0	412	0	1.1	24	21	0	0	0.9	0	59	585	0	0
Larry D. Closson	0	0	0	0	0	0.0	0	0	0.0	12	7	1	0	0	11	0	1.6	0	0	0	0	0.0	0	1	18	0	0
Marshall	22	14	2	0	43	2.7	32	27	0.8	1265	553	71	0	3	953	0	1.2	40	36	0	1	0.9	0	109	1590	1	3
Mazonia-Braidwood	32	2	6	3	11	0.7	0	0	0.0	2547	1630	19	0	0	626	2	0.9	269	175	0	1	0.7	5	200	2269	1	0
Mermet	176	59	1	0	282	1.9	0	0	0.0	1886	642	0	0	0	1183	0	1.0	32	13	0	0	0.4	0	14	2166	0	0
Mississippi River Area (MRA)	0	0	0	0	0	0.0	0	0	0.0	15857	6294	145	66	40	9619	43	1.0	0	0	0	0	0.0	43	145	15913	66	40
Momence Wetlands	0	0	0	0	0	0.0	0	0	0.0	37	17	2	0	0	23	0	1.1	0	0	0	0	0.0	0	2	40	0	0
Newton Lake	0	0	0	0	0	0.0	0	0	0.0	326	202	32	0	0	326	4	1.7	0	0	0	0	0.0	4	32	528	0	0
Pekin Lake	0	0	0	0	0	0.0	0	0	0.0	69	33	4	0	0	35	0	1.0	11	0	0	0	0.0	0	4	68	0	0
Powerton Lake	0	0	0	0	0	0.0	0	0	0.0	378	91	15	0	0	334	2	1.2	0	0	0	0	0.0	2	15	425	0	0
Pyramid	91	3	1	0	14	0.2	9	10	1.1	3686	773	38	79	72	2216	0	0.9	86	19	48	7	0.9	0	58	3016	86	120

Table 2. Hunting effort and waterfowl harvested on public hunting areas, 2017-2018 season.

Site	Youth Season					Teal Season			60 Day Duck Season							Post 60 Day Duck Season				All Seasons Total Waterfowl Harvest							
	Hunter Trips	Harvest				Harvest per Trip	Hunter Trips	Teal Harvest	Harvest per Trip	Hunter Trips	Harvest					Harvest per Trip	Hunter Trips	Harvest			Harvest per Trip	Coots	Canada Geese	All Ducks	White Front Geese	Snow Geese	
		Mallards	Canada Geese	Coots	Other Ducks						Mallards	Canada Geese	White Front Geese	Snow Geese	Other Ducks			Coots	Canada Geese	Snow Geese							White Front Geese
Redwing Slough / Deer Lake	0	0	0	0	0	0	0	0.0	236	192	112	0	0	96	0	1.7	0	0	0	0	0.0	0	112	288	0	0	
Rend Lake	215	57	1	0	285	1.6	0	0	0.0	5074	3892	20	62	29	3387	0	1.5	157	95	33	148	1.8	0	116	7621	210	62
Rice Lake	109	20	2	1	91	1.0	218	140	0.6	4624	3375	37	57	10	3321	12	1.5	0	0	0	0.0	13	39	6947	57	10	
Sanganais	115	16	0	0	251	2.3	0	0	0.0	5292	3573	49	0	0	3953	41	1.4	0	0	0	0.0	41	49	7793	0	0	
Sangchris Lake	11	6	0	0	5	1.0	0	0	0.0	597	279	47	0	6	12	4	0.6	295	108	46	0	0.5	4	155	302	0	52
Shabbona Lake	0	0	0	0	0	0.0	0	0	0.0	89	2	3	0	0	2	0	0.1	0	0	0	0.0	0	3	4	0	0	
Shelbyville	71	1	0	0	39	0.6	91	31	0.3	1790	287	28	2	1	681	19	0.6	3	4	0	0.3	19	32	1039	2	1	
Snakeden Hollow	0	0	0	0	0	0.0	15	6	0.4	137	1	35	1	0	1	0	0.3	0	0	0	0.0	0	35	8	1	0	
Spring Lake	51	4	3	2	133	2.8	0	0	0.0	1682	942	42	7	6	1304	20	1.4	145	66	0	2	0.5	22	111	2383	9	6
Starved Rock	0	0	0	0	0	0.0	0	0	0.0	560	301	87	0	0	58	0	0.8	35	45	0	0	1.3	0	132	359	0	0
Stephen A. Forbes	0	0	0	0	0	0.0	0	0	0.0	41	6	3	0	0	24	0	0.8	0	0	0	0.0	0	3	30	0	0	
Ten Mile Creek	0	0	0	0	0	0.0	21	20	1.0	372	36	7	1	2	161	1	0.6	57	0	31	0	0.5	1	7	217	1	33
Union County	67	44	1	0	13	0.9	1	1	1.0	1968	2245	7	13	11	556	0	1.4	64	8	49	12	1.1	0	16	2859	25	60
Weinberg-King (Spunky Bottoms Unit)	0	0	0	0	0	0.0	2	1	0.5	0	0	0	0	0	0	0	0.0	0	0	0	0.0	0	0	1	0	0	
William W. Powers	28	7	2	0	5	0.5	0	0	0.0	268	18	21	0	0	94	24	0.6	7	4	0	0.6	24	27	124	0	0	
Woodford	55	47	0	0	94	2.6	22	25	1.1	2244	1724	33	0	2	2523	7	1.9	1	1	0	1.0	7	34	4413	0	2	
Totals	1414	321	33	18	1525		1240	711		69802	34676	1350	422	459	44105	381		1891	752	300	176		399	2135	81334	598	759
	Hunter Trips	Mallards	Canada Geese	Coots	Other Ducks	Harvest per Trip	Hunter Trips	Teal Harvest	Harvest per Trip	Hunter Trips	Mallards	Canada Geese	White Front Geese	Snow Geese	Other Ducks	Coots	Harvest per Trip	Hunter Trips	Canada Geese	Snow Geese	White Front Geese	Harvest per Trip	Coots	Canada Geese	All Ducks	White Front Geese	Snow Geese
	Youth Season Totals						Teal Season Totals				60 Day Duck Season Totals							Post 60 Day Duck Season Totals					All Seasons - Waterfowl Harvest Totals				

Blanks= No data Reported

Table 3. Other species harvested on public hunting areas, 2017-2018 season.

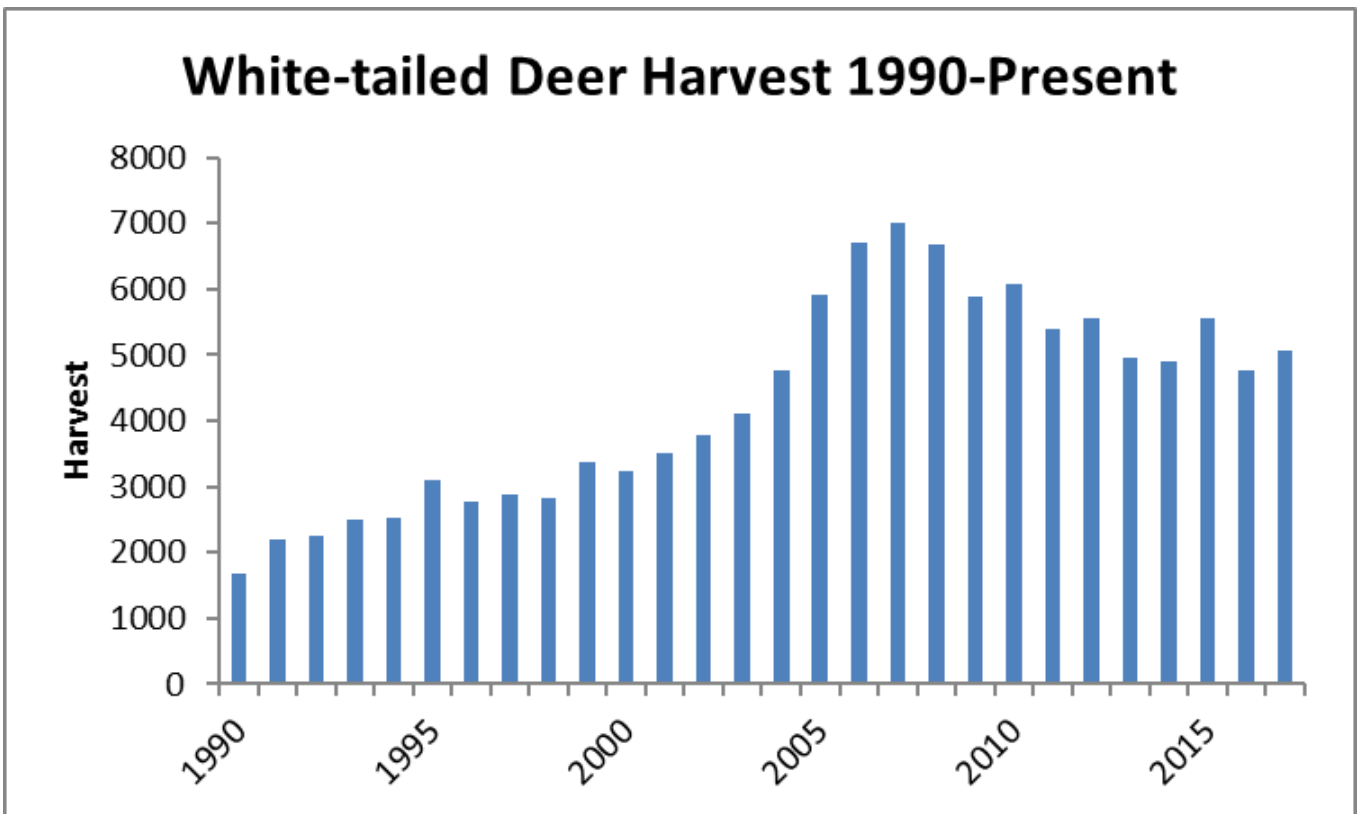
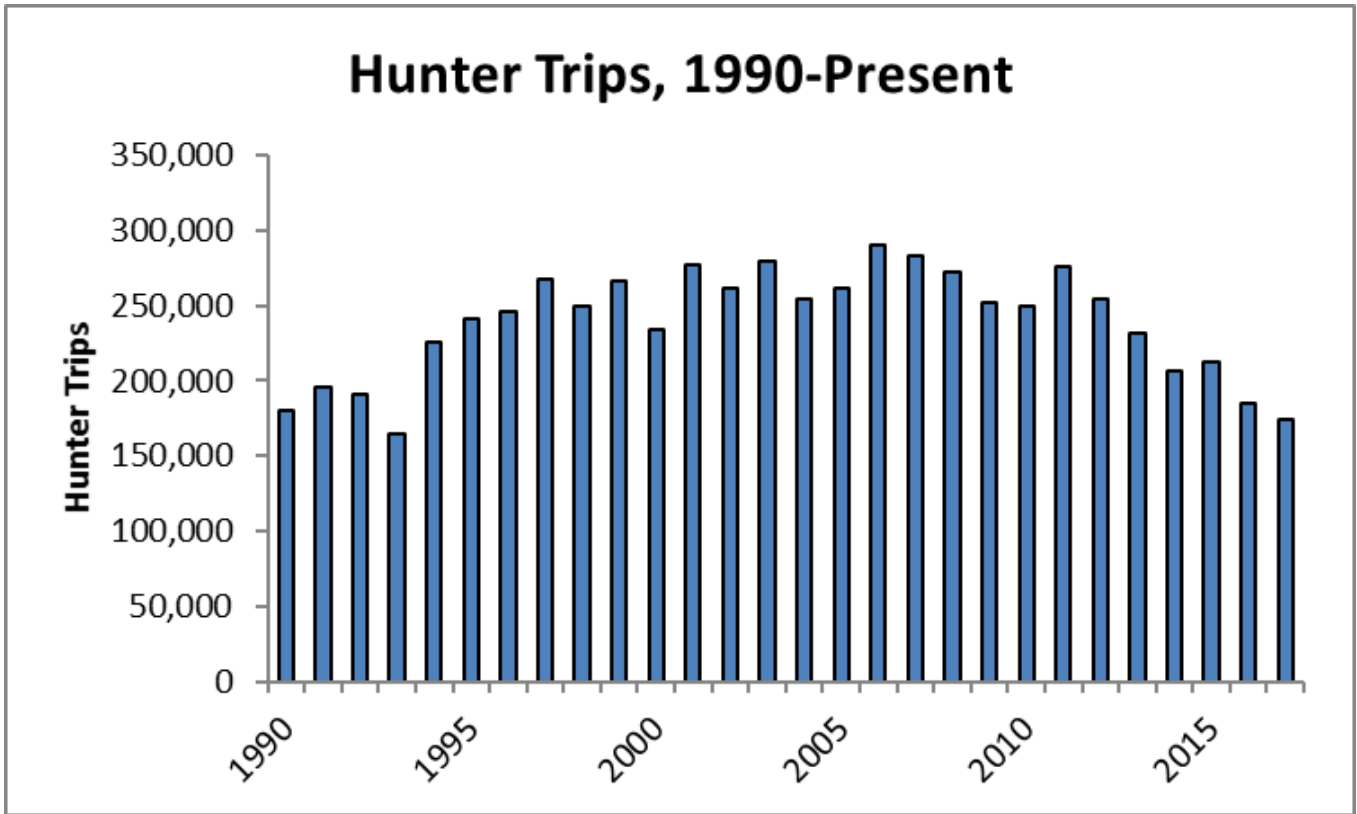
Site	Classification	State Wide Harvest Totals												
		Beaver	Coyote	Crow	Fox	Mink	Muskrat	Opossum	Raccoon	Otter	Skunk	Snipe	Woodchuck	Woodcock
Anderson Lake	SFWA	0	0	0	0	0	0	0	0	0	0	0	0	0
Apple River Canyon	SP	0	0	0	0	0	0	0	8	0	0	0	0	0
Argyle Lake	SP	0	0	0	0	0	0	0	3	0	0	0	0	0
Banner Marsh	SFWA	0	0	0	0	0	0	0	0	0	0	0	0	0
Beaver Dam	SP	0	0	0	0	0	21	0	6	0	0	0	0	0
Big Bend	SFWA	3	0	0	0	0	7	1	28	2	0	0	0	0
Cache River	SNA	55	2	0	0	0	0	0	25	0	0	0	0	0
Campbell Pond	SHA	0	0	0	0	0	0	0	8	0	0	0	0	0
Cape Bend	SFWA	4	0	0	0	0	2	0	0	0	0	0	0	0
Carlyle Lake	SFWA	36	0	18	0	0	29	0	47	2	0	0	0	0
Chauncey Marsh	SNA	0	0	0	0	0	0	0	8	0	0	0	0	0
Chouteau Island	SP	0	0	1	0	0	0	0	0	0	1	0	0	0
Clinton Lake	SRA	0	5	0	0	0	0	0	14	0	0	0	0	0
Coffeen Lake	SFWA	0	1	0	0	0	40	0	6	0	0	0	0	0
Copperhead Hollow	SWA	0	5	0	0	0	0	0	11	0	0	0	0	0
Crawford County	SFWA	0	0	0	0	0	0	0	12	0	0	0	0	0
Cypress Pond	SNA	0	0	0	0	0	0	0	0	0	0	0	0	0
Des Plaines	SFWA	0	3	0	0	0	0	0	0	0	0	0	0	0
Des Plaines Game Propagation Center	GPC	0	3	0	0	0	0	11	18	0	0	0	0	0
Eagle Creek	SRA	0	0	0	0	0	0	0	9	0	0	0	0	0
Embarras River Bottom	SHA	0	1	0	0	0	0	0	0	0	0	0	0	0
Flag Pond	SNA	0	0	0	0	0	0	0	5	0	0	0	0	0
Fox Ridge	SP	0	0	0	0	0	0	0	0	0	0	0	0	0
Frank Holten	SP	2	0	0	0	0	0	0	0	0	0	0	0	0
Giant City	SP	0	0	0	0	0	0	0	2	0	0	0	0	8
Green River	SWA	0	0	0	0	0	0	0	0	0	0	0	0	0
Hamilton County	SFWA	0	5	0	0	0	0	0	7	0	0	0	0	0
Harry ""Babe"" Woodyard	SNA	0	0	0	0	0	0	0	8	0	0	0	0	0
Hennepin Canal	ST	31	1	0	0	1	36	0	41	1	0	0	0	0
Hidden Springs	SF	0	0	0	0	0	0	6	15	0	0	0	0	0
Horseshoe Lake - Alexander	SP	16	0	0	0	0	0	0	98	1	0	0	0	0
Horseshoe Lake - Madison	SP	1	4	134	0	0	3	17	20	0	0	1	0	0
Illinois and Michigan Canal	ST	27	0	0	0	2	24	0	16	0	0	0	0	0
Iroquois County	SFWA	0	0	0	0	0	0	0	0	0	0	0	0	0
Jim Edgar Panther Creek	SFWA	0	12	0	0	0	0	0	105	0	0	0	0	7
Jubilee College	SP	0	0	0	0	1	8	2	4	0	0	0	0	0
Kankakee River	SP	0	0	0	0	0	0	0	5	0	0	0	0	0
Kickapoo	SRA	0	0	0	0	0	0	0	7	0	0	0	0	0
Kinkaid Lake	SFWA	0	0	0	0	0	0	0	0	0	0	0	0	0
Kishwaukee River	SNA	0	0	0	0	0	0	9	17	0	0	0	0	0
Lincoln Trail	SP	0	0	0	0	0	0	0	0	0	0	0	0	0
Mackinaw River	SFWA	0	0	0	0	0	0	0	0	16	0	0	0	0
Marshall	SFWA	0	0	0	0	0	0	0	3	0	0	0	0	0
Mautino	SFWA	0	0	0	0	0	0	0	0	0	0	0	0	0
Mermet	SFWA	18	0	0	0	0	2	0	0	3	0	0	0	0

Table 3. Other species harvested on public hunting areas, 2017-2018 season.

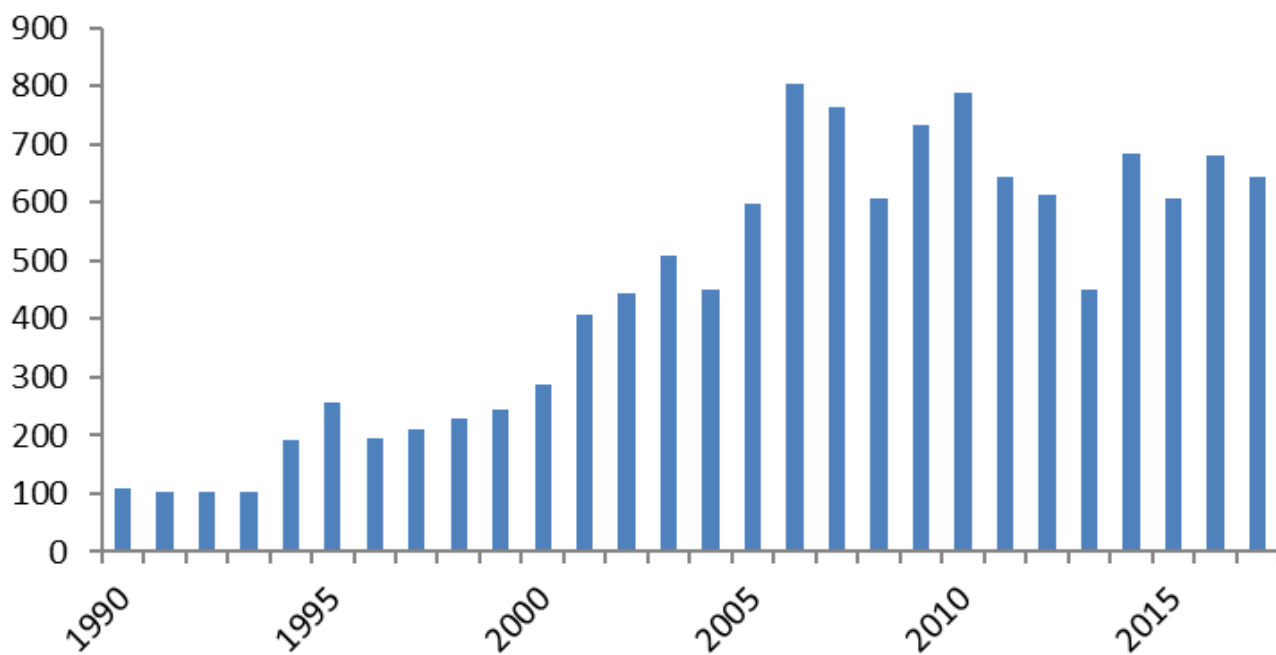
Site	Classification	State Wide Harvest Totals													
		Beaver	Coyote	Crow	Fox	Mink	Muskrat	Opossum	Raccoon	Otter	Skunk	Snipe	Woodchuck	Woodcock	
Middle Fork	SFWA	0	1	0	0	0	0	0	13	0	0	0	0	0	
Mississippi River Area (MRA)	MRA	50	0	0	0	0	0	0	5	0	0	0	0	0	
Moraine View	SRA	0	0	0	0	0	0	0	9	0	0	0	0	0	
Pere Marquette	SP	6	10	0	0	0	0	26	16	2	0	0	0	0	
Pyramid	SP	0	4	0	0	0	0	0	21	0	0	0	0	0	
Rall Woods	SNA	0	0	0	0	0	0	0	4	0	0	0	0	0	
Randolph County	SRA	0	0	0	0	0	0	0	10	0	0	0	0	0	
Ramsey Lake	SRA	6	0	0	0	0	0	0	3	0	0	0	0	0	
Ray Norbut	SFWA	0	0	0	0	0	0	1	3	0	0	0	0	0	
Ray Norbut (Dutch Creek Unit)	SFWA	0	0	0	0	0	0	1	4	0	0	0	0	0	
Rock Cut	SP	0	0	0	0	0	0	0	0	0	0	0	0	0	
Sahara Woods	SFWA	2	0	7	1	0	0	0	3	0	0	0	0	0	
Saline County	SFWA	0	0	7	0	0	0	0	2	0	0	0	0	0	
Sam Dale Lake	SFWA	1	0	0	0	0	0	0	7	0	0	0	0	0	
Sam Parr	SFWA	0	0	0	0	0	0	0	32	0	0	0	0	0	
Sand Ridge	SF	0	2	0	0	0	0	0	2	0	0	0	0	2	
Sangchris Lake	SRA	13	1	0	0	0	2	0	21	0	0	0	0	0	
Shabbona Lake	SP	11	0	0	0	0	16	9	82	0	0	0	0	0	
Shelbyville	SFWA	5	1	0	0	3	11	28	75	5	0	0	0	5	
Siloam Spring - Buckhorn	SP	0	0	0	0	0	0	0	27	0	0	0	0	0	
Siloam Springs	SP	3	0	0	0	0	0	0	25	1	0	0	0	0	
Silver Springs	SFWA	0	2	0	0	0	0	0	0	0	0	0	0	0	
Skinner Farm	SHA	0	0	0	0	0	0	0	0	0	0	0	0	0	
Snakeden Hollow	SFWA	8	0	0	0	0	3	0	1	1	0	0	0	0	
Spoon River	SF	0	1	4	0	0	0	0	16	0	0	0	0	0	
Spring Lake	SFWA	8	0	0	0	0	20	0	0	5	0	0	0	0	
Stephen A. Forbes	SRA	0	0	0	0	0	0	0	24	0	0	0	0	0	
Ten Mile Creek	SFWA	19	2	1	0	4	17	3	39	5	0	0	0	0	
Trail of Tears	SF	0	0	0	0	0	0	0	8	0	0	0	0	0	
Turkey Bluffs	SFWA	0	0	0	0	0	0	0	5	0	0	0	0	0	
Union County	SFWA	9	0	0	0	0	6	0	11	6	0	0	0	0	
Walnut Point	SP	0	0	0	0	0	0	0	21	0	0	0	0	0	
Washington County	SRA	0	0	0	0	0	0	0	21	0	0	0	0	0	
Weinberg-King	SP	0	0	1	0	0	0	7	5	0	0	0	0	0	
Weinberg-King (Scripps Unit)	SP	0	0	0	0	0	0	0	15	0	0	0	0	0	
Weinberg-King (Spunky Bottoms Unit)	SP	0	0	0	0	0	0	0	1	0	0	0	0	0	
Weldon Springs	SP														
Wildcat Hollow	SHA	0	0	0	0	0	0	0	0	0	0	0	0	0	
Wolf Creek	SP	0	0	0	0	0	0	0	21	0	0	0	0	0	
		334	66	173	1	11	247	121	1,108	50	0	2	0	22	
		Beaver	Coyote	Crow	Fox	Mink	Muskrat	Opossum	Raccoon	Otter	Skunk	Snipe	Woodchuck	Woodcock	
State Wide Harvest Totals															

Blanks= No Data Reported

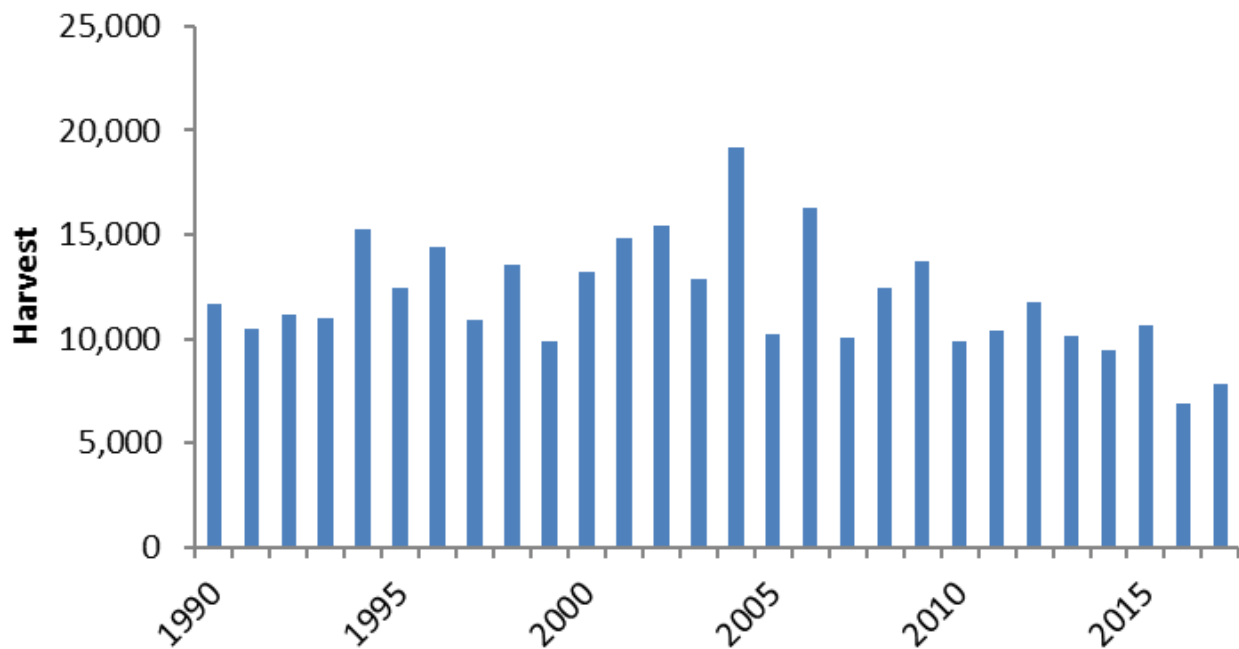
Summary Charts, 1990 – Present.



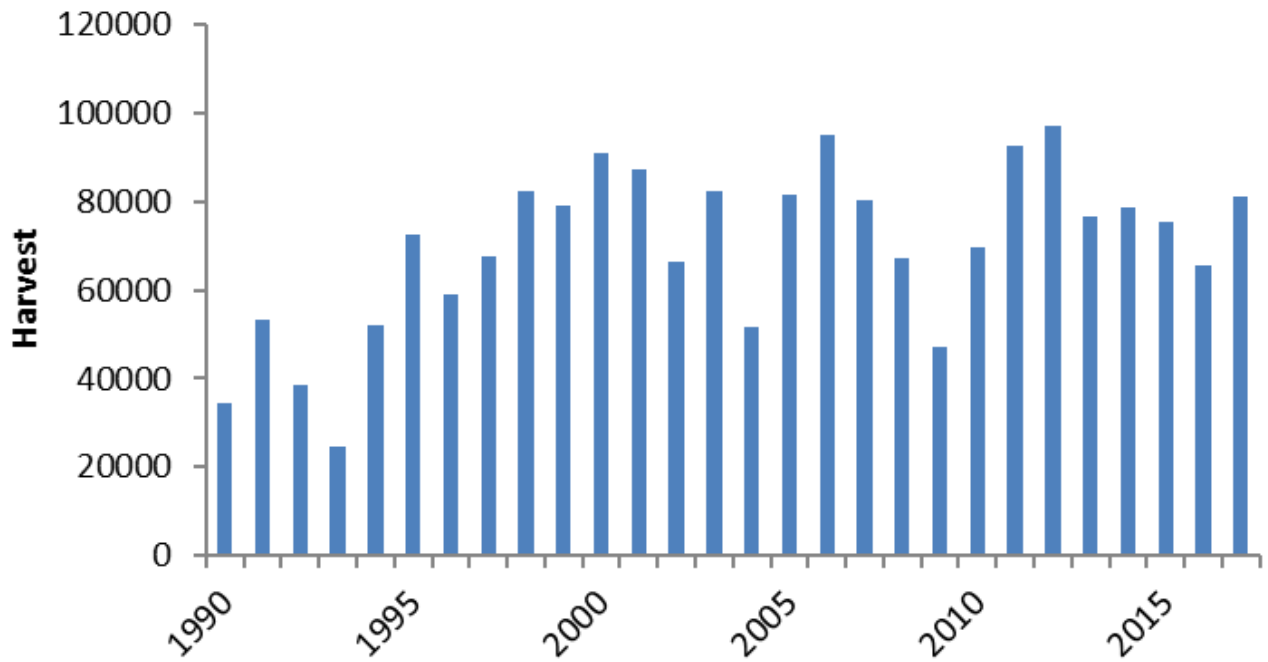
Eastern Wild Turkey Harvest, 1990-Present



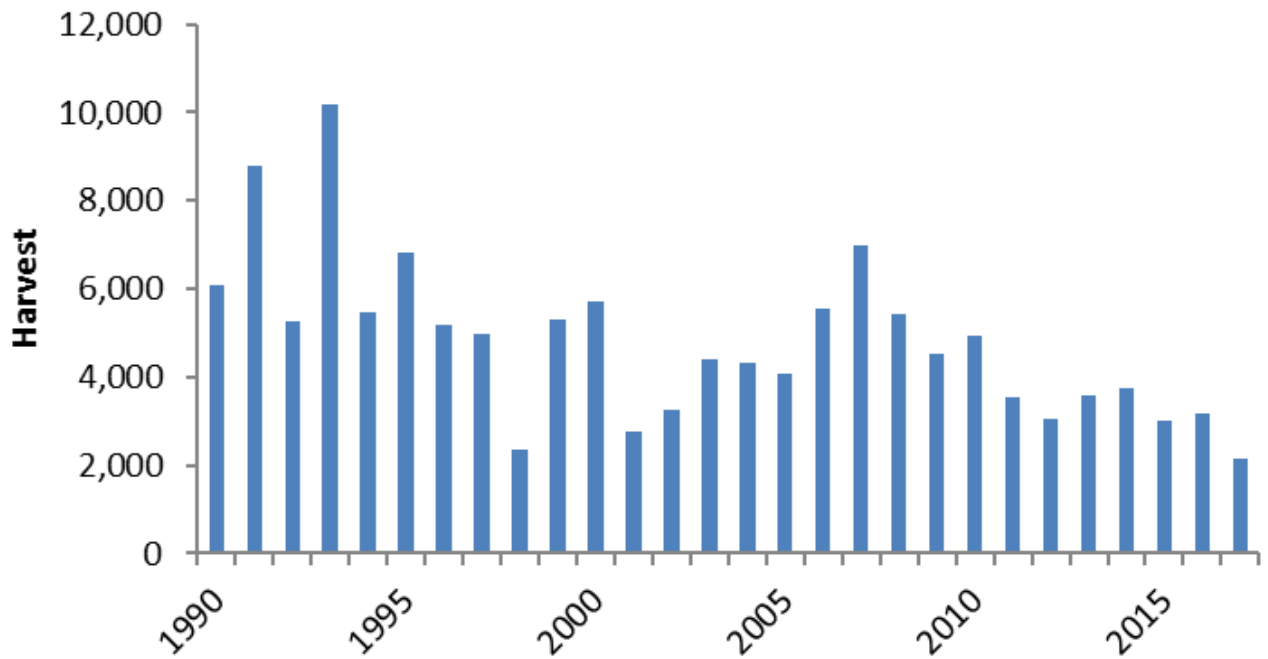
Squirrel Harvest, 1990-Present



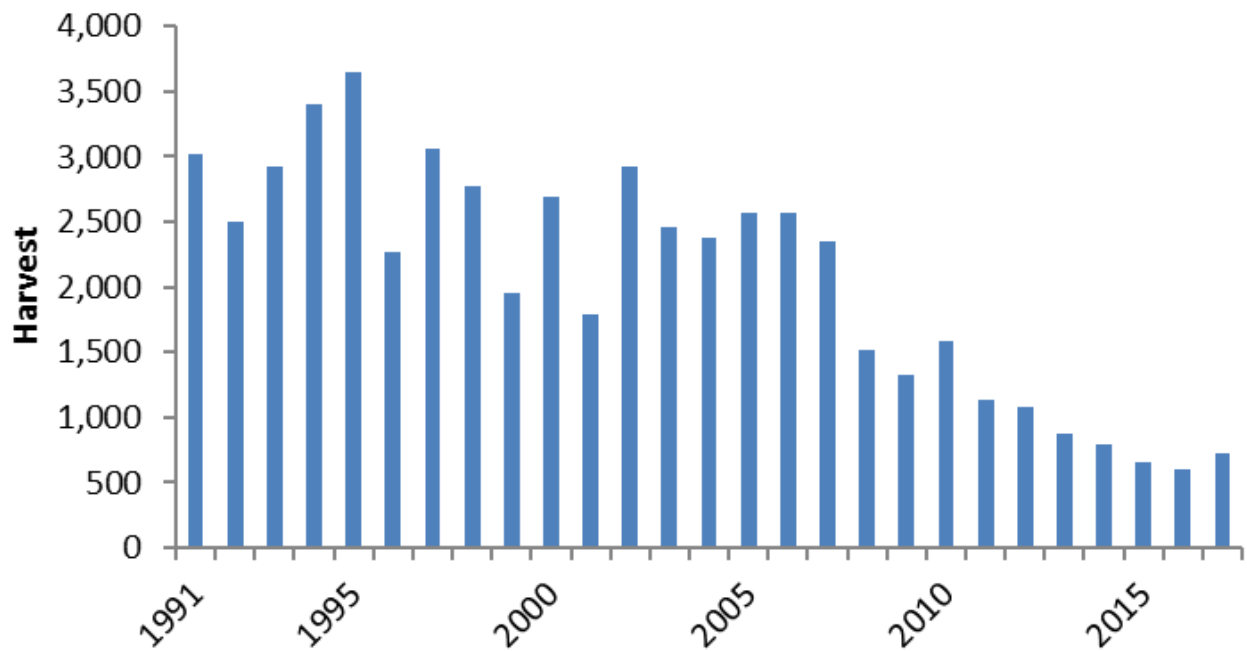
Duck Harvest, 1990-Present



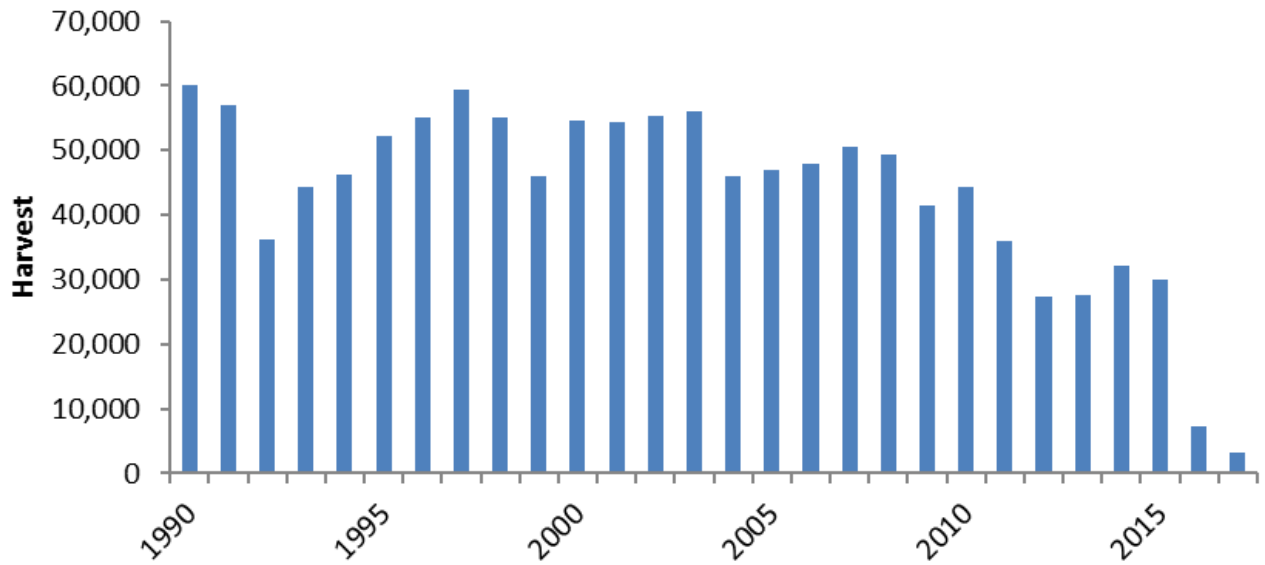
Goose Harvest, 1990-Present



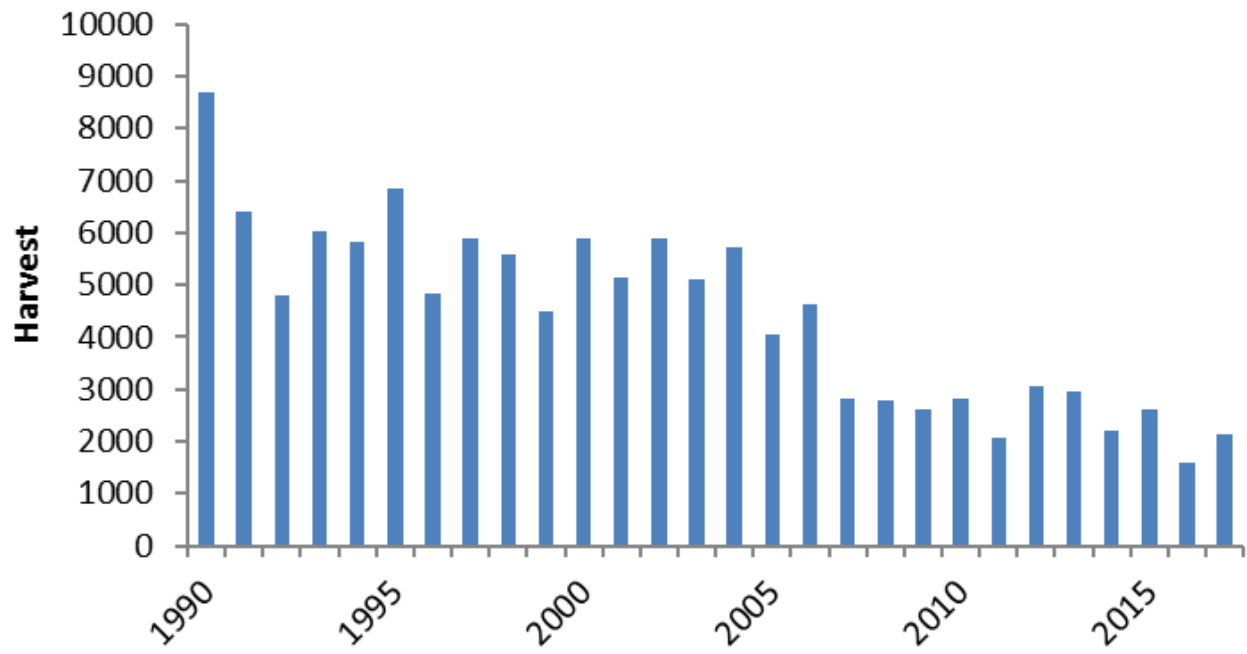
Northern Bobwhite Harvest, 1991-Present



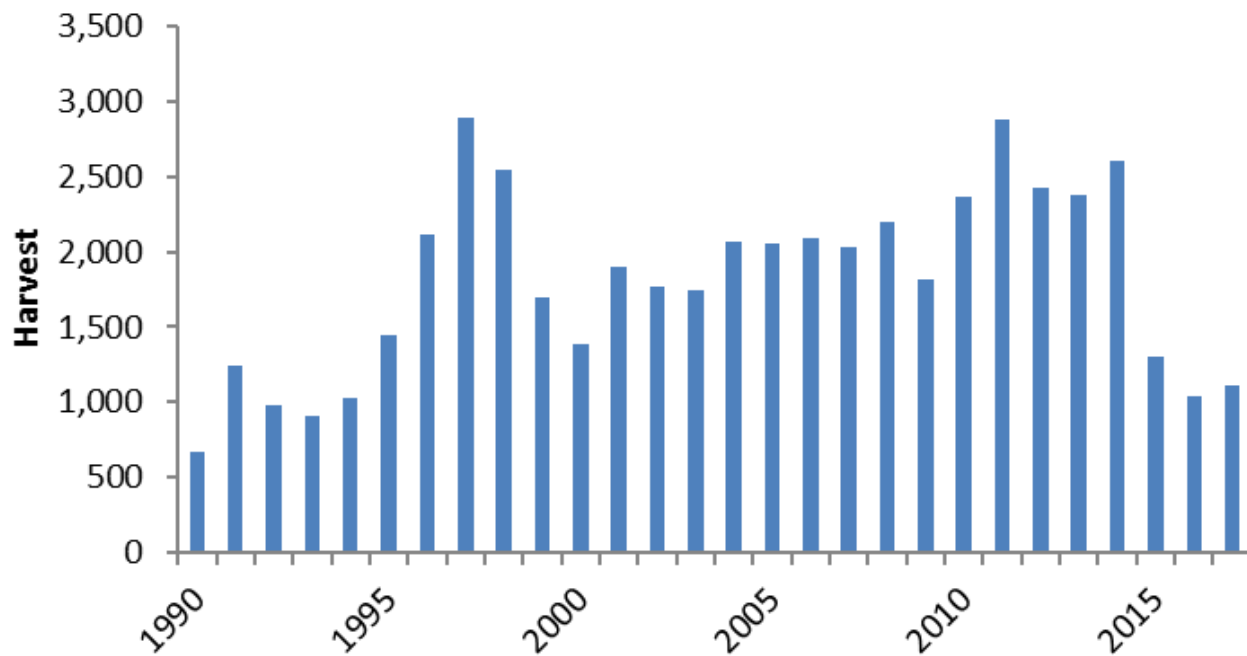
Ring-necked Pheasant Harvest, 1990-Present



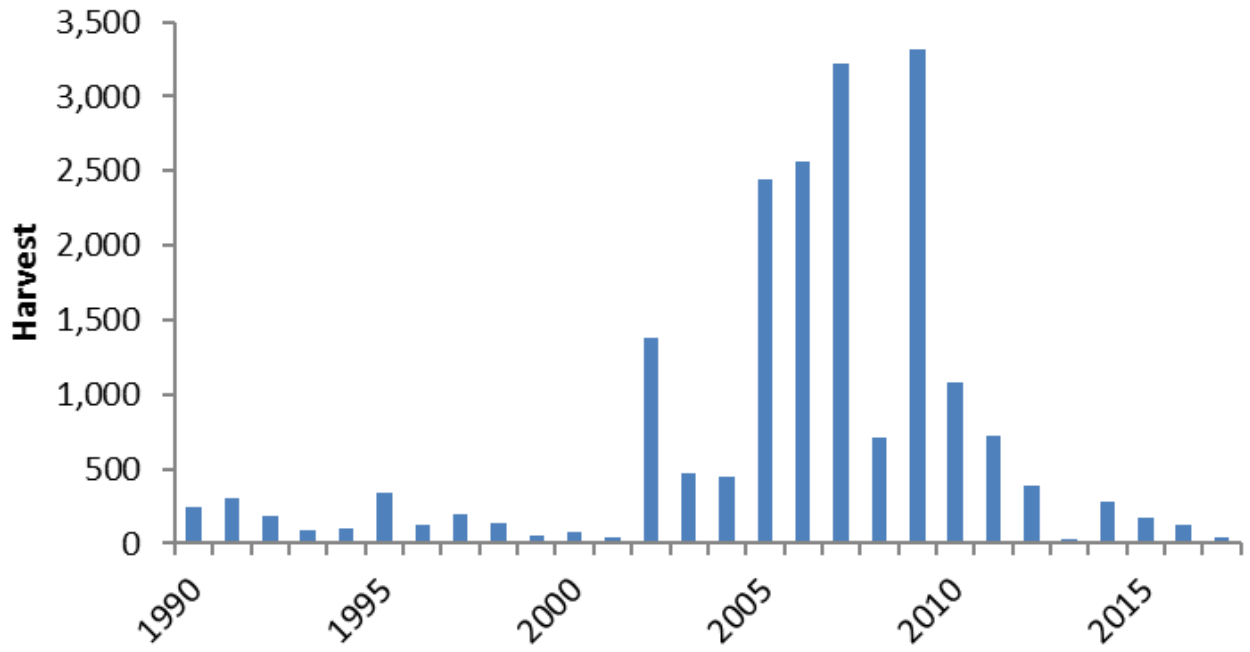
Eastern Cottontail Harvest, 1990-Present



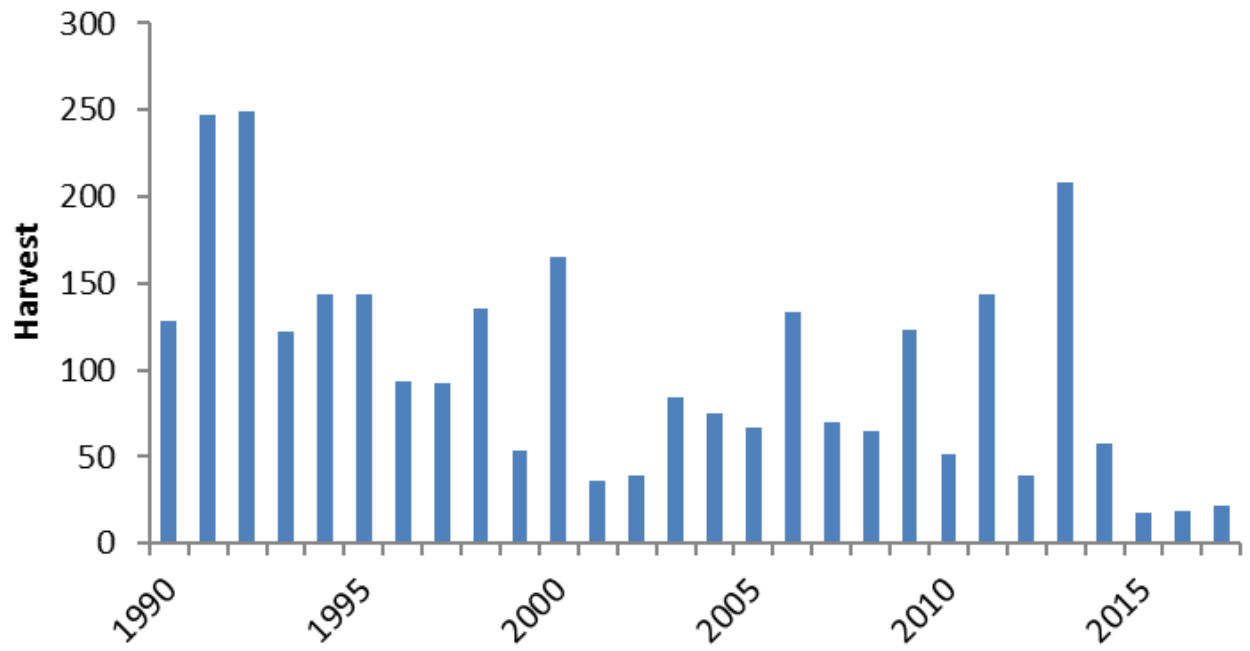
Raccoon Harvest, 1990-Present



Crow Harvest, 1990-Present



Woodcock Harvest, 1990-Present



Coyote Harvest, 1990-Present

